

LABETTE COUNTY

County

1. Estimated Assessed Valuation Information as of July 1, 2024

	Estimated Assd Valuation	Territory Added	Property With Changed Use
Real Estate	121,788,283	0	541,575
Personal Property	2,950,607	0	0
Oil and Gas	1,399,829	0	0
State Assessed Utilities	31,356,791	0	0
Severed Minerals	0	0	0
Total	157,495,510	0	541,575
New Improvements	1,429,129	0	
Remodel	94,083	0	

2. All Personal Property excluding Watercraft 4,350,436

3. Actual Tax Rates Levied for the 2024 Budget

Fund	Rate
Abandoned Cemetery	0.536000
General Budgeted	34.446000
Health	0.910000
Mental Health	0.770000
Mental Retardation	0.751000
Noxious Weed	0.854000
Road & Bridge	18.485000
Special Bridge	1.000000
Tort Liability	0.000000
	57.752000

Revenue Neutral Rate:

56.090000

4. Final Assessed Valuation from November 1, 2023 Abstract 152,951,215

5. All Personal Property excluding Watercraft for 2023 5,822,602

6. Gross Earning (Intangible) Tax Estimate 0.00

7. Neighborhood Revitalization District Valuation Subject to Rebates 1,812,949

8. 2023 Column (2022 Tax) Delq % for Fund 0.00 %

9. 2023 Column (2022 Tax) Delq % for Special Assessments 59.11 %

Tax Increment Financing - TIF/RHID:

TIF/RHID Base Assessed Valuation 0

TIF/RHID Current Assessed Valuation 0

TIF/RHID is not subtracted from Real Estate Value.

06/10/2024
Date

Mera Lerdia

Provided by
LABETTE COUNTY
Name of County

Edna/Elm Grove Cem

Cemetery

1. Estimated Assessed Valuation Information as of July 1, 2024

	Estimated Assd Valuation	Territory Added	Property With Changed Use
Real Estate	4,573,093	0	0
Personal Property	177,063	0	0
Oil and Gas	65,585	0	0
State Assessed Utilities	645,936	0	0
Severed Minerals	0	0	0
Total	5,461,677	0	0
New Improvements	52,888	0	
Remodel	0	0	

2. All Personal Property excluding Watercraft 242,648

3. Actual Tax Rates Levied for the 2024 Budget

Fund	Rate
Edna/Elm Grove Cemetery	2.167000
	2.167000
Revenue Neutral Rate:	2.420000

4. Final Assessed Valuation from November 1, 2023 Abstract 6,096,957

5. All Personal Property excluding Watercraft for 2023 302,912

6. Gross Earning (Intangible) Tax Estimate 0.00

7. Neighborhood Revitalization District Valuation Subject to Rebates 0

8. 2023 Column (2022 Tax) Delq % for Edna/Elm Grove Cemetery Fund 1.69 %

Tax Increment Financing - TIF/RHID:

TIF/RHID Base Assessed Valuation 0

TIF/RHID Current Assessed Valuation 0

TIF/RHID is not subtracted from Real Estate Value.



06/10/2024
Date

Gera Landis
Provided by

LABETTE COUNTY
Name of County

Mound Valley Cem

Cemetery

1. Estimated Assessed Valuation Information as of July 1, 2024

	Estimated Assd Valuation	Territory Added	Property With Changed Use
Real Estate	4,756,820	0	47,576
Personal Property	288,851	0	0
Oil and Gas	225,961	0	0
State Assessed Utilities	1,084,573	0	0
Severed Minerals	0	0	0
Total	6,356,205	0	47,576
New Improvements	113,586	0	
Remodel	0	0	

2. All Personal Property excluding Watercraft 514,812

3. Actual Tax Rates Levied for the 2024 Budget

Fund	Rate
Mound Valley Cemetery	3.047000
	3.047000
Revenue Neutral Rate:	2.997000

4. Final Assessed Valuation from November 1, 2023 Abstract 6,250,653

5. All Personal Property excluding Watercraft for 2023 744,031

6. Gross Earning (Intangible) Tax Estimate 0.00

7. Neighborhood Revitalization District Valuation Subject to Rebates 0

8. 2023 Column (2022 Tax) Delq % for Mound Valley Cemetery Fund 1.74 %

Tax Increment Financing - TIF/RHID:

TIF/RHID Base Assessed Valuation 0

TIF/RHID Current Assessed Valuation 0

TIF/RHID is not subtracted from Real Estate Value.

06/10/2024
Date

A handwritten signature in blue ink, appearing to read "Mena Linder".

Provided by
LABETTE COUNTY
Name of County

Tax Year:
2024

COUNTY CLERK'S BUDGET INFORMATION FOR THE 2025 BUDGET
CMBLT032

Date - Time:
2024/06/10 - 13:13.53

Oak Hill Cemetery

Cemetery

1. Estimated Assessed Valuation Information as of July 1, 2024

	Estimated Assd Valuation	Territory Added	Property With Changed Use
Real Estate	4,245,661	0	0
Personal Property	77,285	0	0
Oil and Gas	0	0	0
State Assessed Utilities	1,209,606	0	0
Severed Minerals	0	0	0
Total	5,532,552	0	0
New Improvements	16,606	0	
Remodel	0	0	

2. All Personal Property excluding Watercraft 77,285

3. Actual Tax Rates Levied for the 2024 Budget

Fund	Rate
Oak Hill Cemetery	3.307000
	3.307000
Revenue Neutral Rate:	3.101000

4. Final Assessed Valuation from November 1, 2023 Abstract 5,187,414

5. All Personal Property excluding Watercraft for 2023 86,594

6. Gross Earning (Intangible) Tax Estimate 0.00

7. Neighborhood Revitalization District Valuation Subject to Rebates 0

8. 2023 Column (2022 Tax) Delq % for Oak Hill Cemetery Fund 5.94 %

Tax Increment Financing - TIF/RHID:

TIF/RHID Base Assessed Valuation 0

TIF/RHID Current Assessed Valuation 0

TIF/RHID is not subtracted from Real Estate Value.

06/10/2024
Date




Provided by
LABETTE COUNTY
Name of County

Oswego Cemetery

Cemetery

1. Estimated Assessed Valuation Information as of July 1, 2024

	Estimated Assd Valuation	Territory Added	Property With Changed Use
Real Estate	9,587,707	0	81,630
Personal Property	222,429	0	0
Oil and Gas	0	0	0
State Assessed Utilities	2,853,799	0	0
Severed Minerals	0	0	0
Total	12,663,935	0	81,630
New Improvements	179,345	0	
Remodel	0	0	

2. All Personal Property excluding Watercraft 222,429

3. Actual Tax Rates Levied for the 2024 Budget

Fund	Rate
Oswego Cemetery	4.660000
	4.660000
Revenue Neutral Rate:	4.402000

4. Final Assessed Valuation from November 1, 2023 Abstract 11,962,447

5. All Personal Property excluding Watercraft for 2023 229,847

6. Gross Earning (Intangible) Tax Estimate 0.00

7. Neighborhood Revitalization District Valuation Subject to Rebates 286,243

8. 2023 Column (2022 Tax) Delq % for Oswego Cemetery Fund 2.53 %

Tax Increment Financing - TIF/RHID:

TIF/RHID Base Assessed Valuation 0

TIF/RHID Current Assessed Valuation 0

TIF/RHID is not subtracted from Real Estate Value.

06/10/2024
Date



Gemma Lander
Provided by

LABETTE COUNTY
Name of County

Pleasant Valley Cem

Cemetery

1. Estimated Assessed Valuation Information as of July 1, 2024

	Estimated Assd Valuation	Territory Added	Property With Changed Use
Real Estate	1,477,185	0	16,560
Personal Property	30,358	0	0
Oil and Gas	0	0	0
State Assessed Utilities	1,076,876	0	0
Severed Minerals	0	0	0
Total	2,584,419	0	16,560
New Improvements	19,301	0	
Remodel	0	0	

2. All Personal Property excluding Watercraft 30,358

3. Actual Tax Rates Levied for the 2024 Budget

Fund	Rate
Pleasant Valley Cemetery	2.740000
	2.740000
Revenue Neutral Rate:	2.668000

4. Final Assessed Valuation from November 1, 2023 Abstract 2,516,093

5. All Personal Property excluding Watercraft for 2023 66,354

6. Gross Earning (Intangible) Tax Estimate 0.00

7. Neighborhood Revitalization District Valuation Subject to Rebates 0

8. 2023 Column (2022 Tax) Delq % for Pleasant Valley Cemetery Fund 1.35 %

Tax Increment Financing - TIF/RHID:

TIF/RHID Base Assessed Valuation 0

TIF/RHID Current Assessed Valuation 0

TIF/RHID is not subtracted from Real Estate Value.



06/10/2024
Date

Geno Landus

Provided by
LABETTE COUNTY
Name of County

Altamont City

Municipality

1. Estimated Assessed Valuation Information as of July 1, 2024

	Estimated Assd Valuation	Territory Added	Property With Changed Use
Real Estate	4,661,437	0	11,840
Personal Property	58,005	0	0
Oil and Gas	0	0	0
State Assessed Utilities	86,452	0	0
Severed Minerals	0	0	0
Total	4,805,894	0	11,840
New Improvements	16,592	0	
Remodel	0	0	

2. All Personal Property excluding Watercraft 58,005

3. Actual Tax Rates Levied for the 2024 Budget

Fund	Rate
Altamont Fire Building	0.000000
Altamont General	40.248000
Altamont Library	4.285000
Altamont Mun Equip Reserve	0.000000
Altamont Utility Service	0.000000
	44.533000
Revenue Neutral Rate:	42.830000

4. Final Assessed Valuation from November 1, 2023 Abstract 4,592,362

5. All Personal Property excluding Watercraft for 2023 67,702

6. Gross Earning (Intangible) Tax Estimate 0.00

7. Neighborhood Revitalization District Valuation Subject to Rebates 0

8. 2023 Column (2022 Tax) Delq % for Altamont General Fund 1.37 %

9. 2023 Column (2022 Tax) Delq % for Special Assessments 0.00 %

Tax Increment Financing - TIF/RHID:

TIF/RHID Base Assessed Valuation 0

TIF/RHID Current Assessed Valuation 0

TIF/RHID is not subtracted from Real Estate Value.

If you have any Recreation Commissions funds listed on this page, please send a copy of this page to the Recreation Commission.

06/10/2024
DateGena Landis
Provided by
LABETTE COUNTY
Name of County

Altamont Annex

Municipality

1. Estimated Assessed Valuation Information as of July 1, 2024

	Estimated Assd Valuation	Territory Added	Property With Changed Use
Real Estate	95,222	0	0
Personal Property	75	0	0
Oil and Gas	0	0	0
State Assessed Utilities	478,082	0	0
Severed Minerals	0	0	0
Total	573,379	0	0
New Improvements	6,870	0	
Remodel	0	0	

2. All Personal Property excluding Watercraft 75

3. Actual Tax Rates Levied for the 2024 Budget

Fund	Rate
Altamont Annex Mun Equip Reserve	0.000000
Altamont Annex Utility Service	0.000000
Altamont Anx General	40.248000
Altamont Anx Library	4.285000
Altamont Fire Building	0.000000
	44.533000

Revenue Neutral Rate: 42.8300004. Final Assessed Valuation from November 1, 2023 Abstract 581,0365. All Personal Property excluding Watercraft for 2023 756. Gross Earning (Intangible) Tax Estimate 0.007. Neighborhood Revitalization District Valuation Subject to Rebates 08. 2023 Column (2022 Tax) Delq % for Altamont Anx General Fund 0.00 %9. 2023 Column (2022 Tax) Delq % for Special Assessments 0.00 %

Tax Increment Financing - TIF/RHID:

TIF/RHID Base Assessed Valuation 0TIF/RHID Current Assessed Valuation 0

TIF/RHID is not subtracted from Real Estate Value.

If you have any Recreation Commissions funds listed on this page, please send a copy of this page to the Recreation Commission.

06/10/2024
Date

Provided by

Gena Landis
LABETTE COUNTY
Name of County

Bartlett City

Municipality

1. Estimated Assessed Valuation Information as of July 1, 2024

	Estimated Assd Valuation	Territory Added	Property With Changed Use
Real Estate	399,317	0	0
Personal Property	7,399	0	0
Oil and Gas	0	0	0
State Assessed Utilities	56,831	0	0
Severed Minerals	0	0	0
Total	463,547	0	0
New Improvements	0	0	
Remodel	575	0	

2. All Personal Property excluding Watercraft 7,399

3. Actual Tax Rates Levied for the 2024 Budget

Fund	Rate
Bartlett Bond and Int	0.000000
Bartlett General	53.349000
	53.349000
Revenue Neutral Rate:	53.195000

4. Final Assessed Valuation from November 1, 2023 Abstract 462,206

5. All Personal Property excluding Watercraft for 2023 11,221

6. Gross Earning (Intangible) Tax Estimate 0.00

7. Neighborhood Revitalization District Valuation Subject to Rebates 0

8. 2023 Column (2022 Tax) Delq % for Bartlett General Fund 1.39 %

9. 2023 Column (2022 Tax) Delq % for Special Assessments 100.00 %


Tax Increment Financing - TIF/RHID:

TIF/RHID Base Assessed Valuation 0

TIF/RHID Current Assessed Valuation 0

TIF/RHID is not subtracted from Real Estate Value.

If you have any Recreation Commissions funds listed on this page, please send a copy of this page to the Recreation Commission.

06/10/2024
Date

Provided by

LABETTE COUNTY

Name of County

Chetopa City

Municipality

1. Estimated Assessed Valuation Information as of July 1, 2024

	Estimated Assd Valuation	Territory Added	Property With Changed Use
Real Estate	3,188,987	0	0
Personal Property	34,317	0	0
Oil and Gas	0	0	0
State Assessed Utilities	363,684	0	0
Severed Minerals	0	0	0
Total	3,586,988	0	0
New Improvements	14,906	0	
Remodel	11,500	0	

2. All Personal Property excluding Watercraft 34,317

3. Actual Tax Rates Levied for the 2024 Budget

Fund	Rate
Chetopa Employee Benefits	22.640000
Chetopa Fire Equipment	0.000000
Chetopa General	42.620000
Chetopa Industrial Dev	0.000000
Chetopa Library	3.097000
Chetopa Special Liability	0.000000
	68.357000

Revenue Neutral Rate: 63.639000

4. Final Assessed Valuation from November 1, 2023 Abstract 3,339,297

5. All Personal Property excluding Watercraft for 2023 38,016

6. Gross Earning (Intangible) Tax Estimate 0.00

7. Neighborhood Revitalization District Valuation Subject to Rebates 0

8. 2023 Column (2022 Tax) Delq % for Chetopa General Fund 8.78 %

9. 2023 Column (2022 Tax) Delq % for Special Assessments 98.37 %

Tax Increment Financing - TIF/RHID:

TIF/RHID Base Assessed Valuation 0

TIF/RHID Current Assessed Valuation 0

TIF/RHID is not subtracted from Real Estate Value.

If you have any Recreation Commissions funds listed on this page, please send a copy of this page to the Recreation Commission.

06/10/2024
Date



Alex Landis
Provided by
LABETTE COUNTY
Name of County

Edna City

Municipality

1. Estimated Assessed Valuation Information as of July 1, 2024

	Estimated Assd Valuation	Territory Added	Property With Changed Use
Real Estate	1,405,318	0	116
Personal Property	22,473	0	0
Oil and Gas	0	0	0
State Assessed Utilities	158,528	0	0
Severed Minerals	0	0	0
Total	1,586,319	0	116
New Improvements	22,117	0	
Remodel	1,840	0	

2. All Personal Property excluding Watercraft 22,473

3. Actual Tax Rates Levied for the 2024 Budget

Fund	Rate
Edna Bond and Interest	5.476000
Edna Employee Benefits	10.946000
Edna General	62.705000
Edna Library	2.797000
	81.924000
Revenue Neutral Rate:	111.036000

4. Final Assessed Valuation from November 1, 2023 Abstract 2,149,993

5. All Personal Property excluding Watercraft for 2023 28,692

6. Gross Earning (Intangible) Tax Estimate 0.00

7. Neighborhood Revitalization District Valuation Subject to Rebates 0

8. 2023 Column (2022 Tax) Delq % for Edna General Fund 4.86 %

9. 2023 Column (2022 Tax) Delq % for Special Assessments 100.00 %

Tax Increment Financing - TIF/RHID:

TIF/RHID Base Assessed Valuation 0

TIF/RHID Current Assessed Valuation 0

TIF/RHID is not subtracted from Real Estate Value.

If you have any Recreation Commissions funds listed on this page, please send a copy of this page to the Recreation Commission.

06/10/2024
Date



Merna Landis
Provided by
LABETTE COUNTY
Name of County

Labette City

Municipality

1. Estimated Assessed Valuation Information as of July 1, 2024

	Estimated Assd Valuation	Territory Added	Property With Changed Use
Real Estate	134,870	0	0
Personal Property	14,788	0	0
Oil and Gas	0	0	0
State Assessed Utilities	134,884	0	0
Severed Minerals	0	0	0
Total	284,542	0	0
New Improvements	5,997	0	
Remodel	0	0	

2. All Personal Property excluding Watercraft 14,788

3. Actual Tax Rates Levied for the 2024 Budget

Fund	Rate
Labette General	6.477000
	6.477000
Revenue Neutral Rate:	5.817000

4. Final Assessed Valuation from November 1, 2023 Abstract 255,537

5. All Personal Property excluding Watercraft for 2023 753

6. Gross Earning (Intangible) Tax Estimate 0.00

7. Neighborhood Revitalization District Valuation Subject to Rebates 0

8. 2023 Column (2022 Tax) Delq % for Labette General Fund 6.28 %

9. 2023 Column (2022 Tax) Delq % for Special Assessments 0.00 %

Tax Increment Financing - TIF/RHID:

TIF/RHID Base Assessed Valuation 0

TIF/RHID Current Assessed Valuation 0

TIF/RHID is not subtracted from Real Estate Value.

If you have any Recreation Commissions funds listed on this page, please send a copy of this page to the Recreation Commission.

06/10/2024
Date



Gena Linder

Provided by

LABETTE COUNTY

Name of County

Tax Year:
2024

COUNTY CLERK'S BUDGET INFORMATION FOR THE 2025 BUDGET
CMBLT032

Date - Time:
2024/06/10 - 13:13:53

Mound Valley City

Municipality

1. Estimated Assessed Valuation Information as of July 1, 2024

	Estimated Assd Valuation	Territory Added	Property With Changed Use
Real Estate	1,188,066	0	24
Personal Property	51,852	0	0
Oil and Gas	0	0	0
State Assessed Utilities	384,290	0	0
Severed Minerals	0	0	0
Total	1,624,208	0	24
New Improvements	18,635	0	
Remodel	0	0	

2. All Personal Property excluding Watercraft 51,852

3. Actual Tax Rates Levied for the 2024 Budget

Fund	Rate
Mound Valley General	63.254000
	63.254000
Revenue Neutral Rate:	53.095000

4. Final Assessed Valuation from November 1, 2023 Abstract 1,363,327

5. All Personal Property excluding Watercraft for 2023 28,078

6. Gross Earning (Intangible) Tax Estimate 45.22

7. Neighborhood Revitalization District Valuation Subject to Rebates 0

8. 2023 Column (2022 Tax) Delq % for Mound Valley General Fund 4.72 %

9. 2023 Column (2022 Tax) Delq % for Special Assessments 0.00 %

Tax Increment Financing - TIF/RHID:


TIF/RHID Base Assessed Valuation 0

TIF/RHID Current Assessed Valuation 0

TIF/RHID is not subtracted from Real Estate Value.

If you have any Recreation Commissions funds listed on this page, please send a copy of this page to the Recreation Commission.

06/10/2024
Date



[Signature]
Provided by

LABETTE COUNTY
Name of County

Oswego City

Municipality

1. Estimated Assessed Valuation Information as of July 1, 2024

	Estimated Assd Valuation	Territory Added	Property With Changed Use
Real Estate	7,272,920	0	77,935
Personal Property	140,727	0	0
Oil and Gas	0	0	0
State Assessed Utilities	1,127,666	0	0
Severed Minerals	0	0	0
Total	8,541,313	0	77,935
New Improvements	167,040	0	
Remodel	0	0	

2. All Personal Property excluding Watercraft 140,727

3. Actual Tax Rates Levied for the 2024 Budget

Fund	Rate
Oswego Airport	0.850000
Oswego Employee Benefits	25.205000
Oswego General	42.013000
Oswego Library	2.989000
	71.057000

Revenue Neutral Rate:

66.750000

4. Final Assessed Valuation from November 1, 2023 Abstract 8,023,641

5. All Personal Property excluding Watercraft for 2023 149,661

6. Gross Earning (Intangible) Tax Estimate 0.00

7. Neighborhood Revitalization District Valuation Subject to Rebates 286,243

8. 2023 Column (2022 Tax) Delq % for Oswego General Fund 3.47 %

9. 2023 Column (2022 Tax) Delq % for Special Assessments 81.43 %

Tax Increment Financing - TIF/RHID:

TIF/RHID Base Assessed Valuation 0

TIF/RHID Current Assessed Valuation 0

TIF/RHID is not subtracted from Real Estate Value.

If you have any Recreation Commissions funds listed on this page, please send a copy of this page to the Recreation Commission.

06/20/2024
DateGena L. Lundy
Provided byLABETTE COUNTY
Name of County

Tax Year:
2024

COUNTY CLERK'S BUDGET INFORMATION FOR THE 2025 BUDGET
CMBLT032

Date - Time:
2024/06/10 - 13:13.53

Parsons City

Municipality

1. Estimated Assessed Valuation Information as of July 1, 2024

	Estimated Assd Valuation	Territory Added	Property With Changed Use
Real Estate	51,507,071	0	164,089
Personal Property	878,130	0	0
Oil and Gas	2,052	0	0
State Assessed Utilities	7,682,816	0	0
Severed Minerals	0	0	0
Total	60,070,069	0	164,089
New Improvements	370,043	0	
Remodel	38,768	0	

2. All Personal Property excluding Watercraft 880,182

3. Actual Tax Rates Levied for the 2024 Budget

Fund	Rate
Parsons Employee Benefits	0.000000
Parsons General	51.402000
Parsons Industrial Prom	0.998000
Parsons Library	6.100000
Parsons Library Emp Ben	1.179000
Parsons Tort Liability	0.000000
Parsons Utility Service	0.000000
	59.679000
Revenue Neutral Rate:	56.909000

4. Final Assessed Valuation from November 1, 2023 Abstract 57,279,528

5. All Personal Property excluding Watercraft for 2023 1,363,719

6. Gross Earning (Intangible) Tax Estimate 0.00

7. Neighborhood Revitalization District Valuation Subject to Rebates 1,454,943

8. 2023 Column (2022 Tax) Delq % for Parsons General Fund 3.25 %

9. 2023 Column (2022 Tax) Delq % for Special Assessments 81.64 %

Tax Increment Financing - TIF/RHID:

TIF/RHID Base Assessed Valuation 0

TIF/RHID Current Assessed Valuation 0

TIF/RHID is not subtracted from Real Estate Value.

If you have any Recreation Commissions funds listed on this page, please send a copy of this page to the Recreation Commission.

06/10/2024
Date



[Signature]
Provided by
LABETTE COUNTY
Name of County

Wildcat Extension District #14

Extension District

1. Estimated Assessed Valuation Information as of July 1, 2024

	Estimated Assd Valuation	Territory Added	Property With Changed Use
Real Estate	121,788,283	0	541,575
Personal Property	2,950,607	0	0
Oil and Gas	1,399,829	0	0
State Assessed Utilities	31,356,791	0	0
Severed Minerals	0	0	0
Total	157,495,510	0	541,575
New Improvements	1,429,129	0	
Remodel	0	0	

2. All Personal Property excluding Watercraft 4,350,436

3. Actual Tax Rates Levied for the 2024 Budget

Fund	Rate
Wildcat Extension District #14	1.346000
	1.346000

Revenue Neutral Rate:

RNR Provided by Home County

4. Final Assessed Valuation from November 1, 2023 Abstract 152,951,215
5. All Personal Property excluding Watercraft for 2023 5,822,602
6. Gross Earning (Intangible) Tax Estimate 0.00
7. Neighborhood Revitalization District Valuation Subject to Rebates 0
8. 2023 Column (2022 Tax) Delq % for Wildcat Extension District #14 Fund 2.18 %

Tax Increment Financing - TIF/RHID:

TIF/RHID Base Assessed Valuation 0

TIF/RHID Current Assessed Valuation 0

TIF/RHID is not subtracted from Real Estate Value.

06/10/2024
Date



Provided by

LABETTE COUNTY
Name of County

Fire District LB 9

Fire District

1. Estimated Assessed Valuation Information as of July 1, 2024

	Estimated Assd Valuation	Territory Added	Property With Changed Use
Real Estate	5,793,918	0	113,775
Personal Property	138,074	0	0
Oil and Gas	140,482	0	0
State Assessed Utilities	1,426,135	0	0
Severed Minerals	0	0	0
Total	7,498,609	0	113,775
New Improvements	184,245	0	
Remodel	0	0	

2. All Personal Property excluding Watercraft 278,556

3. Actual Tax Rates Levied for the 2024 Budget

Fund	Rate
Labette 9 Fire	4.981000
	4.981000
Revenue Neutral Rate:	4.818000

4. Final Assessed Valuation from November 1, 2023 Abstract 7,252,996

5. All Personal Property excluding Watercraft for 2023 356,624

6. Gross Earning (Intangible) Tax Estimate 0.00

7. Neighborhood Revitalization District Valuation Subject to Rebates 0

8. 2023 Column (2022 Tax) Delq % for Labette 9 Fire Fund 1.40 %

Tax Increment Financing - TIF/RHID:

TIF/RHID Base Assessed Valuation 0

TIF/RHID Current Assessed Valuation 0

TIF/RHID is not subtracted from Real Estate Value.

06/10/2024
DateProvided by
LABETTE COUNTY
Name of County

SEK R Library

Library

1. Estimated Assessed Valuation Information as of July 1, 2024

	Estimated Assd Valuation	Territory Added	Property With Changed Use
Real Estate	52,469,262	0	297,313
Personal Property	1,765,028	0	0
Oil and Gas	1,397,777	0	0
State Assessed Utilities	21,075,273	0	0
Severed Minerals	0	0	0
Total	76,707,340	0	297,313
New Improvements	812,926	0	
Remodel	0	0	

2. All Personal Property excluding Watercraft 3,162,805

3. Actual Tax Rates Levied for the 2024 Budget

Fund	Rate
SEK Library Employee Ben	0.084000
SEK Library General	1.404000
	1.488000

Revenue Neutral Rate:

RNR Provided by Home County

4. Final Assessed Valuation from November 1, 2023 Abstract 75,622,031

5. All Personal Property excluding Watercraft for 2023 4,146,659

6. Gross Earning (Intangible) Tax Estimate 0.00

7. Neighborhood Revitalization District Valuation Subject to Rebates 0

8. 2023 Column (2022 Tax) Delq % for SEK Library General Fund 0.87 %

Tax Increment Financing - TIF/RHID:

TIF/RHID Base Assessed Valuation 0

TIF/RHID Current Assessed Valuation 0

TIF/RHID is not subtracted from Real Estate Value.

06/10/2024
Date



Mena Landis
Provided by
LABETTE COUNTY
Name of County

Labette CC General

Other

1. Estimated Assessed Valuation Information as of July 1, 2024

	Estimated Assd Valuation	Territory Added	Property With Changed Use
Real Estate	121,788,283	0	541,575
Personal Property	2,950,607	0	0
Oil and Gas	1,399,829	0	0
State Assessed Utilities	31,356,791	0	0
Severed Minerals	0	0	0
Total	157,495,510	0	541,575
New Improvements	1,429,129	0	
Remodel	0	0	

2. All Personal Property excluding Watercraft 4,350,436

3. Actual Tax Rates Levied for the 2024 Budget

Fund	Rate
Labette CC Adult Ed	0.400000
Labette CC General	34.983000
	35.383000
Revenue Neutral Rate:	34.363000

4. Final Assessed Valuation from November 1, 2023 Abstract 152,951,215

5. All Personal Property excluding Watercraft for 2023 5,822,602

6. Gross Earning (Intangible) Tax Estimate 0.00

7. Neighborhood Revitalization District Valuation Subject to Rebates 1,790,196

8. 2023 Column (2022 Tax) Delq % for Labette CC General Fund 2.18 %

Tax Increment Financing - TIF/RHID:

TIF/RHID Base Assessed Valuation 0

TIF/RHID Current Assessed Valuation 0

TIF/RHID is not subtracted from Real Estate Value.

06/10/2024
DateGena Landis
Provided byLABETTE COUNTY
Name of County

LB/HA Watershed

Other

1. Estimated Assessed Valuation Information as of July 1, 2024

	Estimated Assd Valuation	Territory Added	Property With Changed Use
Real Estate	28,211,772	0	156,591
Personal Property	1,041,241	0	0
Oil and Gas	288,849	0	0
State Assessed Utilities	9,924,626	0	0
Severed Minerals	0	0	0
Total	39,466,488	0	156,591
New Improvements	461,056	0	
Remodel	0	0	

2. All Personal Property excluding Watercraft 1,330,090

3. Actual Tax Rates Levied for the 2024 Budget

Fund	Rate
LB/HA Watershed	2.483000
	2.483000
Revenue Neutral Rate:	2.396000

4. Final Assessed Valuation from November 1, 2023 Abstract 38,435,854

5. All Personal Property excluding Watercraft for 2023 1,576,502

6. Gross Earning (Intangible) Tax Estimate 0.00

7. Neighborhood Revitalization District Valuation Subject to Rebates 0

8. 2023 Column (2022 Tax) Delq % for LB/HA Watershed Fund 1.03 %

Tax Increment Financing - TIF/RHID:

TIF/RHID Base Assessed Valuation 0

TIF/RHID Current Assessed Valuation 0

TIF/RHID is not subtracted from Real Estate Value.

06/12/2024
Date



Merna Landis
Provided by
LABETTE COUNTY
Name of County

Neosho Drainage Dist

Other

1. Estimated Assessed Valuation Information as of July 1, 2024

	Estimated Assd Valuation	Territory Added	Property With Changed Use
Real Estate	126,352	0	0
Personal Property	0	0	0
Oil and Gas	0	0	0
State Assessed Utilities	53,390	0	0
Severed Minerals	0	0	0
Total	179,742	0	0
New Improvements	0	0	
Remodel	0	0	

2. All Personal Property excluding Watercraft 0

3. Actual Tax Rates Levied for the 2024 Budget

Fund	Rate
Neosho Drainage Dist	63.600000
	63.600000

Revenue Neutral Rate: 68.972000

4. Final Assessed Valuation from November 1, 2023 Abstract 194,921

5. All Personal Property excluding Watercraft for 2023 0

6. Gross Earning (Intangible) Tax Estimate 0.00

7. Neighborhood Revitalization District Valuation Subject to Rebates 0

8. 2023 Column (2022 Tax) Delq % for Neosho Drainage Dist Fund 0.00 %

Tax Increment Financing - TIF/RHID:

TIF/RHID Base Assessed Valuation 0

TIF/RHID Current Assessed Valuation 0

TIF/RHID is not subtracted from Real Estate Value.

06/10/2024
Date



Gena Landis

Provided by

LABETTE COUNTY

Name of County

Rec Comm USD 503

Recreation

1. Estimated Assessed Valuation Information as of July 1, 2024

	Estimated Assd Valuation	Territory Added	Property With Changed Use
Real Estate	51,545,299	0	200,881
Personal Property	970,333	0	0
Oil and Gas	11,319	0	0
State Assessed Utilities	11,379,939	0	0
Severed Minerals	0	0	0
Total	63,906,890	0	200,881
New Improvements	391,720	0	
Remodel	0	0	

2. All Personal Property excluding Watercraft 981,652

3. Actual Tax Rates Levied for the 2024 Budget

Fund	Rate
USD 503 Recreation	7.500000
USD 503 Recreation Ben	1.500000
	9.000000
Revenue Neutral Rate:	8.568000

4. Final Assessed Valuation from November 1, 2023 Abstract 60,838,453

5. All Personal Property excluding Watercraft for 2023 1,079,287

6. Gross Earning (Intangible) Tax Estimate 0.00

7. Neighborhood Revitalization District Valuation Subject to Rebates 0

8. 2023 Column (2022 Tax) Delq % for USD 503 Recreation Fund 3.00 %

Tax Increment Financing - TIF/RHID:

TIF/RHID Base Assessed Valuation 0

TIF/RHID Current Assessed Valuation 0

TIF/RHID is not subtracted from Real Estate Value.

06/10/2024
Date


Provided by
LABETTE COUNTY
Name of County

Rec Comm USD 504

Recreation

1. Estimated Assessed Valuation Information as of July 1, 2024

	Estimated Assd Valuation	Territory Added	Property With Changed Use
Real Estate	10,356,623	0	79,791
Personal Property	189,747	0	0
Oil and Gas	0	0	0
State Assessed Utilities	5,507,331	0	0
Severed Minerals	0	0	0
Total	16,053,701	0	79,791
New Improvements	204,127	0	
Remodel	0	0	

2. All Personal Property excluding Watercraft 189,747

3. Actual Tax Rates Levied for the 2024 Budget

Fund	Rate
USD 504 Recreation	1.996000
	1.996000
Revenue Neutral Rate:	1.903000

4. Final Assessed Valuation from November 1, 2023 Abstract 15,300,038

5. All Personal Property excluding Watercraft for 2023 205,643

6. Gross Earning (Intangible) Tax Estimate 0.00

7. Neighborhood Revitalization District Valuation Subject to Rebates 43,387

8. 2023 Column (2022 Tax) Delq % for USD 504 Recreation Fund 2.16 %

Tax Increment Financing - TIF/RHID:

TIF/RHID Base Assessed Valuation 0

TIF/RHID Current Assessed Valuation 0

TIF/RHID is not subtracted from Real Estate Value.

06/20/2024
DateGena Landis
Provided by
LABETTE COUNTY
Name of County

Rec Comm USD 505

Recreation

1. Estimated Assessed Valuation Information as of July 1, 2024

	Estimated Assd Valuation	Territory Added	Property With Changed Use
Real Estate	6,799,381	0	0
Personal Property	154,055	0	0
Oil and Gas	0	0	0
State Assessed Utilities	3,173,601	0	0
Severed Minerals	0	0	0
Total	10,127,037	0	0
New Improvements	39,357	0	
Remodel	0	0	

2. All Personal Property excluding Watercraft 154,055

3. Actual Tax Rates Levied for the 2024 Budget

Fund	Rate
USD 505 Recreation	0.999000
	0.999000

Revenue Neutral Rate:

0.954000

4. Final Assessed Valuation from November 1, 2023 Abstract 9,615,066

5. All Personal Property excluding Watercraft for 2023 198,217

6. Gross Earning (Intangible) Tax Estimate 0.00

7. Neighborhood Revitalization District Valuation Subject to Rebates 0

8. 2023 Column (2022 Tax) Delq % for USD 505 Recreation Fund 3.61 %

Tax Increment Financing - TIF/RHID:

TIF/RHID Base Assessed Valuation 0

TIF/RHID Current Assessed Valuation 0

TIF/RHID is not subtracted from Real Estate Value.

06/20/2024
Date

Provided by

LABETTE COUNTY
Name of County

Rec Comm USD 447

Recreation

1. Estimated Assessed Valuation Information as of July 1, 2024

	Estimated Assd Valuation	Territory Added	Property With Changed Use
Real Estate	27,044	0	0
Personal Property	0	0	0
Oil and Gas	0	0	0
State Assessed Utilities	4,643	0	0
Severed Minerals	0	0	0
Total	31,687	0	0
New Improvements	0	0	
Remodel	0	0	

2. All Personal Property excluding Watercraft 0

3. Actual Tax Rates Levied for the 2024 Budget

Fund	Rate
USD 447 Recreation	3.000000
	3.000000

Revenue Neutral Rate:

RNR Provided by Home County

4. Final Assessed Valuation from November 1, 2023 Abstract 30,543
5. All Personal Property excluding Watercraft for 2023 0
6. Gross Earning (Intangible) Tax Estimate 0.00
7. Neighborhood Revitalization District Valuation Subject to Rebates 0
8. 2023 Column (2022 Tax) Delq % for USD 447 Recreation Fund 0.00 %

Tax Increment Financing - TIF/RHID:

TIF/RHID Base Assessed Valuation 0

TIF/RHID Current Assessed Valuation 0

TIF/RHID is not subtracted from Real Estate Value.

06/10/2024
Date



Mena Gordon
Provided by
LABETTE COUNTY
Name of County

Rec Comm Altamont

Recreation

1. Estimated Assessed Valuation Information as of July 1, 2024

	Estimated Assd Valuation	Territory Added	Property With Changed Use
Real Estate	4,661,437	0	11,840
Personal Property	58,005	0	0
Oil and Gas	0	0	0
State Assessed Utilities	86,452	0	0
Severed Minerals	0	0	0
Total	4,805,894	0	11,840
New Improvements	16,592	0	
Remodel	0	0	

2. All Personal Property excluding Watercraft 58,005

3. Actual Tax Rates Levied for the 2024 Budget

Fund	Rate
Altamont Recreation	0.999000
	0.999000
Revenue Neutral Rate:	0.961000

4. Final Assessed Valuation from November 1, 2023 Abstract 4,592,362

5. All Personal Property excluding Watercraft for 2023 67,702

6. Gross Earning (Intangible) Tax Estimate 0.00

7. Neighborhood Revitalization District Valuation Subject to Rebates 0


8. 2023 Column (2022 Tax) Delq % for Altamont Recreation Fund 1.37 %

Tax Increment Financing - TIF/RHID:

TIF/RHID Base Assessed Valuation 0

TIF/RHID Current Assessed Valuation 0

TIF/RHID is not subtracted from Real Estate Value.

06/10/2024
Date

Provided by

LABETTE COUNTY

Name of County

Rec Comm Altamont Annex

Recreation

1. Estimated Assessed Valuation Information as of July 1, 2024

	Estimated Assd Valuation	Territory Added	Property With Changed Use
Real Estate	95,222	0	0
Personal Property	75	0	0
Oil and Gas	0	0	0
State Assessed Utilities	478,082	0	0
Severed Minerals	0	0	0
Total	573,379	0	0
New Improvements	6,870	0	
Remodel	0	0	

2. All Personal Property excluding Watercraft 75

3. Actual Tax Rates Levied for the 2024 Budget

Fund	Rate
Altamont Anx Recreation	0.999000
	0.999000
Revenue Neutral Rate:	0.961000

4. Final Assessed Valuation from November 1, 2023 Abstract 581,0365. All Personal Property excluding Watercraft for 2023 756. Gross Earning (Intangible) Tax Estimate 0.007. Neighborhood Revitalization District Valuation Subject to Rebates 08. 2023 Column (2022 Tax) Delq % for Altamont Anx Recreation Fund 0.00 %

Tax Increment Financing - TIF/RHID:

TIF/RHID Base Assessed Valuation 0TIF/RHID Current Assessed Valuation 0

TIF/RHID is not subtracted from Real Estate Value.

06/10/2024
DateGena Linder
Provided byLABETTE COUNTY
Name of County

Tax Year:
2024

COUNTY CLERK'S BUDGET INFORMATION FOR THE 2025 BUDGET
CMBLT032

Date - Time:
2024/06/25 - 16:50:03

USD 247

School District

1. Estimated Assessed Valuation Information as of July 1, 2024

	Estimated Assd Valuation	School Exemption	USD General Fund	USD Capital Outlay
Real Estate	99,803	4,658	95,145	0
Personal Property	0	0	0	
Oil and Gas	3,629	0	3,629	
State Assessed Utilities	67,783	0	67,783	
Severed Minerals	0	0	0	
Total	171,215	4,658	166,557	0
New Improvements	0	0		
Remodel	0	0		

2. All Personal Property excluding Watercraft 3,629

3. Actual Tax Rates Levied for the 2024 Budget

Fund	Rate
USD 247 Capital Outlay	8.000000
USD 247 General	20.000000
USD 247 General Splm	20.843000
	48.843000

Revenue Neutral Rate:

RNR Provided by Home County

4. Final Assessed Valuation from November 1, 2023 Abstract 173,179
5. All Personal Property excluding Watercraft for 2023 3,796
6. Gross Earning (Intangible) Tax Estimate 0.00
7. Neighborhood Revitalization District Valuation Subject to Rebates 0
8. 2023 Column (2022 Tax) Delq % for USD 247 General Splm Fund 1.10 %

Tax Increment Financing - TIF/RHID:

TIF/RHID Base Assessed Valuation 0

TIF/RHID Current Assessed Valuation 0

TIF/RHID is not subtracted from Real Estate Value.

If you have any Recreation Commissions funds listed on this page, please send a copy of this page to the Recreation Commission.

06/25/2024

Date



Provided by

LABETTE COUNTY

Name of County

Tax Year:
2024

COUNTY CLERK'S BUDGET INFORMATION FOR THE 2025 BUDGET
CMBLT032

Date - Time:
2024/06/25 - 16:50.03

USD 447

School District

1. Estimated Assessed Valuation Information as of July 1, 2024

	Estimated Assd Valuation	School Exemption	USD General Fund	USD Capital Outlay
Real Estate	27,044	17,250	9,794	0
Personal Property	0	0	0	
Oil and Gas	0	0	0	
State Assessed Utilities	4,643	0	4,643	
Severed Minerals	0	0	0	
Total	31,687	17,250	14,437	0
New Improvements	0	0		
Remodel	0	0		

2. All Personal Property excluding Watercraft 0

3. Actual Tax Rates Levied for the 2024 Budget

Fund	Rate
USD 447 Bond & Interest	0.000000
USD 447 Capital Outlay	8.000000
USD 447 General	20.000000
USD 447 General Spm	14.855000
	42.855000

Revenue Neutral Rate:

RNR Provided by Home County

4. Final Assessed Valuation from November 1, 2023 Abstract 30,543
5. All Personal Property excluding Watercraft for 2023 0
6. Gross Earning (Intangible) Tax Estimate 0.00
7. Neighborhood Revitalization District Valuation Subject to Rebates 0
8. 2023 Column (2022 Tax) Delq % for USD 447 General Fund 0.00 %

Tax Increment Financing - TIF/RHID:

TIF/RHID Base Assessed Valuation 0

TIF/RHID Current Assessed Valuation 0

TIF/RHID is not subtracted from Real Estate Value.

If you have any Recreation Commissions funds listed on this page, please send a copy of this page to the Recreation Commission.

06/25/2024

Date



Provided by

LABETTE COUNTY

Name of County

Tax Year:
2024

COUNTY CLERK'S BUDGET INFORMATION FOR THE 2025 BUDGET
CMBLT032

Date - Time:
2024/06/25 - 16:50.03

USD 503

School District

1. Estimated Assessed Valuation Information as of July 1, 2024

	Estimated Assd Valuation	School Exemption	USD General Fund	USD Capital Outlay
Real Estate	51,545,299	21,044,221	30,501,078	1,809,969
Personal Property	970,333	38,623	931,710	
Oil and Gas	11,319	0	11,319	
State Assessed Utilities	11,379,939	0	11,379,939	
Severed Minerals	0	0	0	
Total	63,906,890	21,082,844	42,824,046	1,809,969
New Improvements	391,720	0		
Remodel	0	0		

2. All Personal Property excluding Watercraft 981,652

3. Actual Tax Rates Levied for the 2024 Budget

Fund	Rate
USD 503 Bond & Interest	0.000000
USD 503 Capital Outlay	7.786000
USD 503 General	20.000000
USD 503 Supplemental Gen	18.143000
	45.929000

Revenue Neutral Rate:

School General:	19.117000
Capital Outlay:	7.414000
All Other:	17.272000

4. Final Assessed Valuation from November 1, 2023 Abstract 60,838,453

5. All Personal Property excluding Watercraft for 2023 1,079,287

6. Gross Earning (Intangible) Tax Estimate 0.00

7. Neighborhood Revitalization District Valuation Subject to Rebates 1,429,408

8. 2023 Column (2022 Tax) Delq % for USD 503 General Fund 3.00 %

Tax Increment Financing - TIF/RHID:

TIF/RHID Base Assessed Valuation 0

TIF/RHID Current Assessed Valuation 0

TIF/RHID is not subtracted from Real Estate Value.

If you have any Recreation Commissions funds listed on this page, please send a copy of this page to the Recreation Commission.

06/25/2024
Date



Sena Linder
Provided by
LABETTE COUNTY
Name of County

Tax Year:
2024

COUNTY CLERK'S BUDGET INFORMATION FOR THE 2025 BUDGET
CMBLT032

Date - Time:
2024/06/25 - 16:50.03

USD 504

School District

1. Estimated Assessed Valuation Information as of July 1, 2024

	Estimated Assd Valuation	School Exemption	USD General Fund	USD Capital Outlay
Real Estate	10,356,623	5,245,095	5,111,528	0
Personal Property	189,747	16,767	172,980	
Oil and Gas	0	0	0	
State Assessed Utilities	5,507,331	0	5,507,331	
Severed Minerals	0	0	0	
Total	16,053,701	5,261,862	10,791,839	0
New Improvements	204,127	0		
Remodel	0	0		

2. All Personal Property excluding Watercraft 189,747

3. Actual Tax Rates Levied for the 2024 Budget

Fund	Rate
USD 504 Bond & Interest	3.176000
USD 504 Capital Outlay	7.982000
USD 504 General	20.000000
USD 504 General Splm	20.899000
	52.057000

Revenue Neutral Rate:

School General:	19.109000
Capital Outlay:	7.609000
All Other:	22.950000

4. Final Assessed Valuation from November 1, 2023 Abstract 15,300,038

5. All Personal Property excluding Watercraft for 2023 205,643

6. Gross Earning (Intangible) Tax Estimate 0.00

7. Neighborhood Revitalization District Valuation Subject to Rebates 286,243

8. 2023 Column (2022 Tax) Delq % for USD 504 General Splm Fund 2.16 %

Tax Increment Financing - TIF/RHID:

TIF/RHID Base Assessed Valuation 0

TIF/RHID Current Assessed Valuation 0

TIF/RHID is not subtracted from Real Estate Value.

If you have any Recreation Commissions funds listed on this page, please send a copy of this page to the Recreation Commission.

06/25/2024
Date



Hema Landis
Provided by
LABETTE COUNTY
Name of County

Tax Year:
2024

COUNTY CLERK'S BUDGET INFORMATION FOR THE 2025 BUDGET
CMBLT032

Date - Time:
2024/06/25 - 16:50.03

USD 505

School District

1. Estimated Assessed Valuation Information as of July 1, 2024

	Estimated Assd Valuation	School Exemption	USD General Fund	USD Capital Outlay
Real Estate	6,799,381	3,389,698	3,409,683	0
Personal Property	154,055	22,492	131,563	
Oil and Gas	0	0	0	
State Assessed Utilities	3,173,601	0	3,173,601	
Severed Minerals	0	0	0	
Total	10,127,037	3,412,190	6,714,847	0
New Improvements	39,357	0		
Remodel	0	0		

2. All Personal Property excluding Watercraft 154,055

3. Actual Tax Rates Levied for the 2024 Budget

Fund	Rate
USD 505 Bond & Interest	7.634000
USD 505 Capital Outlay	7.992000
USD 505 General	20.000000
USD 505 General Splm	20.071000
	55.697000

Revenue Neutral Rate:

School General:	19.171000
Capital Outlay:	7.629000
All Other:	26.445000

4. Final Assessed Valuation from November 1, 2023 Abstract 9,615,066

5. All Personal Property excluding Watercraft for 2023 198,217

6. Gross Earning (Intangible) Tax Estimate 0.00

7. Neighborhood Revitalization District Valuation Subject to Rebates 0

8. 2023 Column (2022 Tax) Delq % for USD 505 General Splm Fund 3.61 %

Tax Increment Financing - TIF/RHID:

TIF/RHID Base Assessed Valuation 0

TIF/RHID Current Assessed Valuation 0

TIF/RHID is not subtracted from Real Estate Value.

If you have any Recreation Commissions funds listed on this page, please send a copy of this page to the Recreation Commission.

06/25/2024
Date



Mena L. Linder
Provided by
LABETTE COUNTY
Name of County

Tax Year:
2024

COUNTY CLERK'S BUDGET INFORMATION FOR THE 2025 BUDGET
CMBLT032

Date - Time:
2024/06/25 - 16:50.03

USD 506

School District

1. Estimated Assessed Valuation Information as of July 1, 2024

	Estimated Assd Valuation	School Exemption	USD General Fund	USD Capital Outlay
Real Estate	52,960,133	21,143,260	31,816,873	0
Personal Property	1,636,472	109,085	1,527,387	
Oil and Gas	1,384,881	0	1,384,881	
State Assessed Utilities	11,223,494	0	11,223,494	
Severed Minerals	0	0	0	
Total	67,204,980	21,252,345	45,952,635	0
New Improvements	793,925	0		
Remodel	0	0		

2. All Personal Property excluding Watercraft 3,021,353

3. Actual Tax Rates Levied for the 2024 Budget

Fund	Rate
USD 506 Bond & Interest	4.592000
USD 506 Capital Outlay	7.986000
USD 506 General	20.000000
USD 506 General Splm	15.265000
	47.843000

Revenue Neutral Rate:

School General:	20.299000
Capital Outlay:	7.961000
All Other:	19.796000

4. Final Assessed Valuation from November 1, 2023 Abstract 66,993,936

5. All Personal Property excluding Watercraft for 2023 4,335,659

6. Gross Earning (Intangible) Tax Estimate 0.00

7. Neighborhood Revitalization District Valuation Subject to Rebates 74,545

8. 2023 Column (2022 Tax) Delq % for USD 506 General Fund 1.19 %

Tax Increment Financing - TIF/RHID:

TIF/RHID Base Assessed Valuation 0

TIF/RHID Current Assessed Valuation 0

TIF/RHID is not subtracted from Real Estate Value.

If you have any Recreation Commissions funds listed on this page, please send a copy of this page to the Recreation Commission.

06/25/2024
Date



[Signature]
Provided by
LABETTE COUNTY
Name of County

Canada Twp

Township

1. Estimated Assessed Valuation Information as of July 1, 2024

	Estimated Assd Valuation	3rd Class City	Property With Changed Use
Real Estate	2,093,490	0	1,387
Personal Property	34,064	0	0
Oil and Gas	241,456	0	0
State Assessed Utilities	644,097	0	0
Severed Minerals	0	0	0
Total	3,013,107	0	1,387
New Improvements	27,237	0	
Remodel	0	0	

2. All Personal Property excluding Watercraft 275,520

3. Actual Tax Rates Levied for the 2024 Budget

Fund	Rate
Canada General	4.866000
	4.866000
Revenue Neutral Rate:	4.979000

4. Final Assessed Valuation from November 1, 2023 Abstract 3,082,518

5. All Personal Property excluding Watercraft for 2023 402,774

6. Gross Earning (Intangible) Tax Estimate 0.00

7. Neighborhood Revitalization District Valuation Subject to Rebates 0

8. 2023 Column (2022 Tax) Delq % for Canada General Fund 0.52 %

Tax Increment Financing - TIF/RHID:

TIF/RHID Base Assessed Valuation 0

TIF/RHID Current Assessed Valuation 0

TIF/RHID is not subtracted from Real Estate Value.

06/10/2024
DateDera Landis
Provided by
LABETTE COUNTY
Name of County

Elm Grove Twp

Elm Grove (Edna)

Township

3rd Class City

1. Estimated Assessed Valuation Information as of July 1, 2024

	Estimated Assd Valuation	3rd Class City	Property With Changed Use
Real Estate	3,167,775	1,405,318	0
Personal Property	154,590	22,473	0
Oil and Gas	65,585	0	0
State Assessed Utilities	487,408	158,528	0
Severed Minerals	0	0	0
Total	3,875,358	1,586,319	0
New Improvements	30,771	22,117	
Remodel	0	0	

2. All Personal Property excluding Watercraft 242,648

3. Actual Tax Rates Levied for the 2024 Budget

Fund	Rate
Elm Grove General	0.583000
	0.583000

Revenue Neutral Rate:	Township Supported Only:	0.000000
	Township and 3rd Class City Supported:	0.651000

4. Final Assessed Valuation from November 1, 2023 Abstract 6,096,957

5. All Personal Property excluding Watercraft for 2023 302,912

6. Gross Earning (Intangible) Tax Estimate 0.00

7. Neighborhood Revitalization District Valuation Subject to Rebates 0

8. 2023 Column (2022 Tax) Delq % for Elm Grove General Fund 1.69 %

Tax Increment Financing - TIF/RHID:

TIF/RHID Base Assessed Valuation 0

TIF/RHID Current Assessed Valuation 0

TIF/RHID is not subtracted from Real Estate Value.

06/10/2024
Date



Mena Zander
Provided by

LABETTE COUNTY
Name of County

Tax Year:
2024

COUNTY CLERK'S BUDGET INFORMATION FOR THE 2025 BUDGET
CMBLT032

Date - Time:
2024/06/10 - 13:13,53

Fairview Twp

Fairview(AltamontAnx)

Township

3rd Class City

1. Estimated Assessed Valuation Information as of July 1, 2024

	Estimated Assd Valuation	3rd Class City	Property With Changed Use
Real Estate	2,596,983	93,904	0
Personal Property	92,733	0	0
Oil and Gas	0	0	0
State Assessed Utilities	860,314	478,053	0
Severed Minerals	0	0	0
Total	3,550,030	571,957	0
New Improvements	110,709	6,870	
Remodel	0	0	

2. All Personal Property excluding Watercraft 92,733

3. Actual Tax Rates Levied for the 2024 Budget

Fund	Rate
Fairview General	3.492000
	3.492000

Revenue Neutral Rate: Township Supported Only: 0.000000
Township and 3rd Class City Supported: 3.337000

4. Final Assessed Valuation from November 1, 2023 Abstract 3,938,890

5. All Personal Property excluding Watercraft for 2023 85,969

6. Gross Earning (Intangible) Tax Estimate 0.00

7. Neighborhood Revitalization District Valuation Subject to Rebates 0

8. 2023 Column (2022 Tax) Delq % for Fairview General Fund 0.00 %

Tax Increment Financing - TIF/RHID:

TIF/RHID Base Assessed Valuation 0

TIF/RHID Current Assessed Valuation 0

TIF/RHID is not subtracted from Real Estate Value.


06/10/2024
Date



Gena Landis
Provided by

LABETTE COUNTY
Name of County

Hackberry Twp Township	Hackberry (Bartlett) 3rd Class City	
1. Estimated Assessed Valuation Information as of July 1, 2024		
	Estimated Assd Valuation	3rd Class City Property With Changed Use
Real Estate	3,144,056	399,317
Personal Property	92,621	7,399
Oil and Gas	6,998	0
State Assessed Utilities	748,192	56,831
Severed Minerals	0	0
Total	3,991,867	463,547
New Improvements	70,120	0
Remodel	0	0
		107,018
2. All Personal Property excluding Watercraft		
3. Actual Tax Rates Levied for the 2024 Budget		
Fund		Rate
Hackberry General		5.012000
		5.012000
Revenue Neutral Rate:		
	Township Supported Only:	0.000000
	Township and 3rd Class City Supported:	4.900000
4. Final Assessed Valuation from November 1, 2023 Abstract		4,355,285
5. All Personal Property excluding Watercraft for 2023		123,115
6. Gross Earning (Intangible) Tax Estimate		0.00
7. Neighborhood Revitalization District Valuation Subject to Rebates		0
8. 2023 Column (2022 Tax) Delq % for		Hackberry General Fund 0.84 %
Tax Increment Financing - TIF/RHID:		
TIF/RHID Base Assessed Valuation		0
TIF/RHID Current Assessed Valuation		0
<i>TIF/RHID is not subtracted from Real Estate Value.</i>		



06/10/2024

Date

[Signature]

Provided by

LABETTE COUNTY

Name of County

Howard Twp

Township

1. Estimated Assessed Valuation Information as of July 1, 2024

	Estimated Assd Valuation	3rd Class City	Property With Changed Use
Real Estate	2,414,122	0	15,462
Personal Property	77,902	0	0
Oil and Gas	282,214	0	0
State Assessed Utilities	239,314	0	0
Severed Minerals	0	0	0
Total	3,013,552	0	15,462
New Improvements	27,438	0	
Remodel	0	0	

2. All Personal Property excluding Watercraft 360,116

3. Actual Tax Rates Levied for the 2024 Budget

Fund	Rate
Howard General	1.628000
	1.628000
Revenue Neutral Rate:	1.672000

4. Final Assessed Valuation from November 1, 2023 Abstract 3,094,728

5. All Personal Property excluding Watercraft for 2023 503,353

6. Gross Earning (Intangible) Tax Estimate 0.00

7. Neighborhood Revitalization District Valuation Subject to Rebates 0

8. 2023 Column (2022 Tax) Delq % for Howard General Fund 1.92 %

Tax Increment Financing - TIF/RHID:

TIF/RHID Base Assessed Valuation 0

TIF/RHID Current Assessed Valuation 0

TIF/RHID is not subtracted from Real Estate Value.

06/10/2024
Date



Provided by

LABETTE COUNTY

Name of County

Labette Twp

Labette(AltamontAnx)

Township

3rd Class City

1. Estimated Assessed Valuation Information as of July 1, 2024

	Estimated Assd Valuation	3rd Class City	Property With Changed Use
Real Estate	3,246,415	1,318	23,180
Personal Property	126,559	75	0
Oil and Gas	27,168	0	0
State Assessed Utilities	565,509	29	0
Severed Minerals	0	0	0
Total	3,965,651	1,422	23,180
New Improvements	41,301	0	
Remodel	0	0	

2. All Personal Property excluding Watercraft 153,802

3. Actual Tax Rates Levied for the 2024 Budget

Fund	Rate
Labette General	2.896000
	2.896000

Revenue Neutral Rate:

Township Supported Only:	<u>0.000000</u>
Township and 3rd Class City Supported:	<u>2.876000</u>

4. Final Assessed Valuation from November 1, 2023 Abstract 3,939,405

5. All Personal Property excluding Watercraft for 2023 190,105

6. Gross Earning (Intangible) Tax Estimate 0.00

7. Neighborhood Revitalization District Valuation Subject to Rebates 0

8. 2023 Column (2022 Tax) Delq % for Labette General Fund 0.55 %

Tax Increment Financing - TIF/RHID:

TIF/RHID Base Assessed Valuation 0

TIF/RHID Current Assessed Valuation 0

TIF/RHID is not subtracted from Real Estate Value.

06/10/2024
Date



Sera Landis
Provided by

LABETTE COUNTY
Name of County

Tax Year:
2024

COUNTY CLERK'S BUDGET INFORMATION FOR THE 2025 BUDGET
CMBLT032

Date - Time:
2024/06/10 - 13:13:53

Liberty Twp

Liberty(LabetteCity)

Township

3rd Class City

1. Estimated Assessed Valuation Information as of July 1, 2024

	Estimated Assd Valuation	3rd Class City	Property With Changed Use
Real Estate	3,903,921	134,870	8,103
Personal Property	104,253	14,788	0
Oil and Gas	0	0	0
State Assessed Utilities	1,733,171	134,884	0
Severed Minerals	0	0	0
Total	5,741,345	284,542	8,103
New Improvements	27,732	5,997	
Remodel	0	0	

2. All Personal Property excluding Watercraft 119,041

3. Actual Tax Rates Levied for the 2024 Budget

Fund	Rate
Liberty General	3.342000
	3.342000

Revenue Neutral Rate:

Township Supported Only:	0.000000
Township and 3rd Class City Supported:	3.239000

4. Final Assessed Valuation from November 1, 2023 Abstract 5,838,420

5. All Personal Property excluding Watercraft for 2023 135,409

6. Gross Earning (Intangible) Tax Estimate 0.00

7. Neighborhood Revitalization District Valuation Subject to Rebates 0

8. 2023 Column (2022 Tax) Delq % for Liberty General Fund 0.62 %

Tax Increment Financing - TIF/RHID:

TIF/RHID Base Assessed Valuation 0

TIF/RHID Current Assessed Valuation 0

TIF/RHID is not subtracted from Real Estate Value.

06/10/2024
Date



Gen Landis
Provided by
LABETTE COUNTY
Name of County

Montana Twp

Township

1. Estimated Assessed Valuation Information as of July 1, 2024

	Estimated Assd Valuation	3rd Class City	Property With Changed Use
Real Estate	1,673,338	0	0
Personal Property	12,206	0	0
Oil and Gas	0	0	0
State Assessed Utilities	1,028,911	0	0
Severed Minerals	0	0	0
Total	2,714,455	0	0
New Improvements	28,232	0	
Remodel	0	0	

2. All Personal Property excluding Watercraft 12,206

3. Actual Tax Rates Levied for the 2024 Budget

Fund	Rate
Montana General	4.630000
	4.630000
Revenue Neutral Rate:	4.539000

4. Final Assessed Valuation from November 1, 2023 Abstract 2,660,603

5. All Personal Property excluding Watercraft for 2023 19,360

6. Gross Earning (Intangible) Tax Estimate 0.00

7. Neighborhood Revitalization District Valuation Subject to Rebates 0

8. 2023 Column (2022 Tax) Delq % for Montana General Fund 0.94 %

Tax Increment Financing - TIF/RHID:

TIF/RHID Base Assessed Valuation 0

TIF/RHID Current Assessed Valuation 0

TIF/RHID is not subtracted from Real Estate Value.

06/10/2024
Date

Provided by

LABETTE COUNTY

Name of County

Tax Year:
2024

COUNTY CLERK'S BUDGET INFORMATION FOR THE 2025 BUDGET
CMBLT032

Date - Time:
2024/06/10 - 13:13:53

Mound Valley Twp

Md Valley(Md Valley)

Township

3rd Class City

1. Estimated Assessed Valuation Information as of July 1, 2024

	Estimated Assd Valuation	3rd Class City	Property With Changed Use
Real Estate	3,568,754	1,188,066	47,576
Personal Property	236,999	51,852	0
Oil and Gas	225,961	0	0
State Assessed Utilities	700,283	384,290	0
Severed Minerals	0	0	0
Total	4,731,997	1,624,208	47,576
New Improvements	94,951	18,635	
Remodel	0	0	

2. All Personal Property excluding Watercraft 514,812

3. Actual Tax Rates Levied for the 2024 Budget

Fund	Rate
Mound Valley General	2.318000
	2.318000

Revenue Neutral Rate:

Township Supported Only:	0.000000
Township and 3rd Class City Supported:	2.280000

4. Final Assessed Valuation from November 1, 2023 Abstract 6,250,653

5. All Personal Property excluding Watercraft for 2023 744,031

6. Gross Earning (Intangible) Tax Estimate 0.00

7. Neighborhood Revitalization District Valuation Subject to Rebates 0

8. 2023 Column (2022 Tax) Delq % for Mound Valley General Fund 1.74 %

Tax Increment Financing - TIF/RHID:

TIF/RHID Base Assessed Valuation 0

TIF/RHID Current Assessed Valuation 0

TIF/RHID is not subtracted from Real Estate Value.

06/10/2024
Date




Mena Linder

Provided by

LABETTE COUNTY

Name of County

Mount Pleasant Twp Township	Mt Pleasant(Altamont 3rd Class City	
1. Estimated Assessed Valuation Information as of July 1, 2024		
	Estimated Assd Valuation	3rd Class City Property With Changed Use
Real Estate	2,205,080	4,661,437 9,354
Personal Property	137,922	58,005 0
Oil and Gas	23,611	0 0
State Assessed Utilities	986,869	86,452 0
Severed Minerals	0	0 0
Total	3,353,482	4,805,894 9,354
New Improvements	0	16,592
Remodel	0	0
2. All Personal Property excluding Watercraft		219,538
3. Actual Tax Rates Levied for the 2024 Budget		
Fund		Rate
Mount Pleasant General		2.678000
		2.678000
Revenue Neutral Rate:		
	Township Supported Only:	0.000000
	Township and 3rd Class City Supported:	2.604000
4. Final Assessed Valuation from November 1, 2023 Abstract		7,931,131
5. All Personal Property excluding Watercraft for 2023		252,377
6. Gross Earning (Intangible) Tax Estimate 0.00		
7. Neighborhood Revitalization District Valuation Subject to Rebates 0		
8. 2023 Column (2022 Tax) Delq % for Mount Pleasant General		Fund 0.93 %
Tax Increment Financing - TIF/RHID:		
TIF/RHID Base Assessed Valuation 0		
TIF/RHID Current Assessed Valuation 0		
<i>TIF/RHID is not subtracted from Real Estate Value.</i>		
<div style="display: flex; justify-content: space-around; align-items: flex-end; margin-top: 20px;"> <div style="text-align: center;"> <p>06/10/2024</p> <p>Date</p> </div> <div style="text-align: center;">  </div> <div style="text-align: center;"> <p><i>[Signature]</i></p> <p>Provided by</p> <p>LABETTE COUNTY</p> <p>Name of County</p> </div> </div>		

Neosho Twp

Township

1. Estimated Assessed Valuation Information as of July 1, 2024

	Estimated Assd Valuation	3rd Class City	Property With Changed Use
Real Estate	2,010,230	0	14,440
Personal Property	51,017	0	0
Oil and Gas	10,556	0	0
State Assessed Utilities	5,076,772	0	0
Severed Minerals	0	0	0
Total	7,148,575	0	14,440
New Improvements	18,509	0	
Remodel	0	0	

2. All Personal Property excluding Watercraft 61,573

3. Actual Tax Rates Levied for the 2024 Budget

Fund	Rate
Neosho General	3.049000
	3.049000

Revenue Neutral Rate:

3.031000

4. Final Assessed Valuation from November 1, 2023 Abstract 7,104,451

5. All Personal Property excluding Watercraft for 2023 74,039

6. Gross Earning (Intangible) Tax Estimate 0.00

7. Neighborhood Revitalization District Valuation Subject to Rebates 0

8. 2023 Column (2022 Tax) Delq % for Neosho General Fund 0.07 %

Tax Increment Financing - TIF/RHID:

TIF/RHID Base Assessed Valuation 0

TIF/RHID Current Assessed Valuation 0

TIF/RHID is not subtracted from Real Estate Value.

06/10/2024
Date

Provided by

LABETTE COUNTY
Name of County

North Twp

Township

1. Estimated Assessed Valuation Information as of July 1, 2024

	Estimated Assd Valuation	3rd Class City	Property With Changed Use
Real Estate	6,042,893	0	32,915
Personal Property	187,327	0	0
Oil and Gas	0	0	0
State Assessed Utilities	2,181,988	0	0
Severed Minerals	0	0	0
Total	8,412,208	0	32,915
New Improvements	52,898	0	
Remodel	0	0	

2. All Personal Property excluding Watercraft 187,327

3. Actual Tax Rates Levied for the 2024 Budget

Fund	Rate
North General	1.856000
	1.856000

Revenue Neutral Rate: 1.788000

4. Final Assessed Valuation from November 1, 2023 Abstract 8,103,936

5. All Personal Property excluding Watercraft for 2023 195,033

6. Gross Earning (Intangible) Tax Estimate 0.00

7. Neighborhood Revitalization District Valuation Subject to Rebates 0

8. 2023 Column (2022 Tax) Delq % for North General Fund 2.53 %

Tax Increment Financing - TIF/RHID:

TIF/RHID Base Assessed Valuation 0

TIF/RHID Current Assessed Valuation 0

TIF/RHID is not subtracted from Real Estate Value.

06/10/2024
Date



Gene Landis
Provided by
LABETTE COUNTY
Name of County

Osage Twp

Township

1. Estimated Assessed Valuation Information as of July 1, 2024

	Estimated Assd Valuation	3rd Class City	Property With Changed Use
Real Estate	5,225,454	0	25,758
Personal Property	141,546	0	0
Oil and Gas	373,746	0	0
State Assessed Utilities	555,664	0	0
Severed Minerals	0	0	0
Total	6,296,410	0	25,758
New Improvements	59,480	0	
Remodel	0	0	

2. All Personal Property excluding Watercraft 515,292

3. Actual Tax Rates Levied for the 2024 Budget

Fund	Rate
Osage General	6.205000
	6.205000

Revenue Neutral Rate:

6.264000

4. Final Assessed Valuation from November 1, 2023 Abstract 6,355,760

5. All Personal Property excluding Watercraft for 2023 690,987

6. Gross Earning (Intangible) Tax Estimate 0.00

7. Neighborhood Revitalization District Valuation Subject to Rebates 0

8. 2023 Column (2022 Tax) Delq % for Osage General Fund 0.15 %

Tax Increment Financing - TIF/RHID:

TIF/RHID Base Assessed Valuation 0

TIF/RHID Current Assessed Valuation 0

TIF/RHID is not subtracted from Real Estate Value.

06/10/2024
Date

Provided by

LABETTE COUNTY

Name of County

Oswego Twp

Township

1. Estimated Assessed Valuation Information as of July 1, 2024

	Estimated Assd Valuation	3rd Class City	Property With Changed Use
Real Estate	2,314,787	0	1,856
Personal Property	81,702	0	0
Oil and Gas	0	0	0
State Assessed Utilities	1,726,133	0	0
Severed Minerals	0	0	0
Total	4,122,622	0	1,856
New Improvements	12,305	0	
Remodel	0	0	

2. All Personal Property excluding Watercraft 81,702

3. Actual Tax Rates Levied for the 2024 Budget

Fund	Rate
Oswego General	2.504000
	2.504000
Revenue Neutral Rate:	2.393000

4. Final Assessed Valuation from November 1, 2023 Abstract 3,938,806

5. All Personal Property excluding Watercraft for 2023 80,186

6. Gross Earning (Intangible) Tax Estimate 0.00

7. Neighborhood Revitalization District Valuation Subject to Rebates 0

8. 2023 Column (2022 Tax) Delq % for Oswego General Fund 0.51 %

Tax Increment Financing - TIF/RHID:

TIF/RHID Base Assessed Valuation 0

TIF/RHID Current Assessed Valuation 0

TIF/RHID is not subtracted from Real Estate Value.

06/10/2024
Date



Genia Landis

Provided by
LABETTE COUNTY
Name of County

Richland Twp

Township

1. Estimated Assessed Valuation Information as of July 1, 2024

	Estimated Assd Valuation	3rd Class City	Property With Changed Use
Real Estate	2,533,859	0	8,579
Personal Property	73,326	0	0
Oil and Gas	0	0	0
State Assessed Utilities	1,922,798	0	0
Severed Minerals	0	0	0
Total	4,529,983	0	8,579
New Improvements	21,001	0	
Remodel	0	0	

2. All Personal Property excluding Watercraft 73,326

3. Actual Tax Rates Levied for the 2024 Budget

Fund	Rate
Richland General	1.445000
	1.445000

Revenue Neutral Rate: 1.393000

4. Final Assessed Valuation from November 1, 2023 Abstract 4,364,210

5. All Personal Property excluding Watercraft for 2023 114,932

6. Gross Earning (Intangible) Tax Estimate 0.00

7. Neighborhood Revitalization District Valuation Subject to Rebates 0

8. 2023 Column (2022 Tax) Delq % for Richland General Fund 1.14 %

Tax Increment Financing - TIF/RHID:

TIF/RHID Base Assessed Valuation 0

TIF/RHID Current Assessed Valuation 0

TIF/RHID is not subtracted from Real Estate Value.

06/10/2024

Date



Provided by

LABETTE COUNTY

Name of County

Walton Twp

Township

1. Estimated Assessed Valuation Information as of July 1, 2024

	Estimated Assd Valuation	3rd Class City	Property With Changed Use
Real Estate	5,793,918	0	113,775
Personal Property	138,074	0	0
Oil and Gas	140,482	0	0
State Assessed Utilities	1,426,135	0	0
Severed Minerals	0	0	0
Total	7,498,609	0	113,775
New Improvements	184,245	0	
Remodel	0	0	

2. All Personal Property excluding Watercraft 278,556

3. Actual Tax Rates Levied for the 2024 Budget

Fund	Rate
Walton General	0.000000
	0.000000
Revenue Neutral Rate:	0.000000

4. Final Assessed Valuation from November 1, 2023 Abstract 7,252,996

5. All Personal Property excluding Watercraft for 2023 356,624

6. Gross Earning (Intangible) Tax Estimate 0.00

7. Neighborhood Revitalization District Valuation Subject to Rebates 0

8. 2023 Column (2022 Tax) Delq % for Walton General Fund 0.00 %

Tax Increment Financing - TIF/RHID:

TIF/RHID Base Assessed Valuation 0

TIF/RHID Current Assessed Valuation 0

TIF/RHID is not subtracted from Real Estate Value.

06/10/2024
Date



Provided by

LABETTE COUNTY

Name of County