

LABETTE COUNTY

County

1. Estimated Assessed Valuation Information as of July 1, 2026

| | Estimated Assd Valuation | Territory Added | Property With Changed Use |
|--------------------------|--------------------------|-----------------|---------------------------|
| Real Estate | 125,948,572 | 0 | 376,134 |
| Personal Property | 2,276,844 | 0 | 0 |
| Oil and Gas | 1,091,418 | 0 | 0 |
| State Assessed Utilities | 37,612,460 | 0 | 0 |
| Severed Minerals | 0 | 0 | 0 |
| Total | 166,929,294 | 0 | 376,134 |
| New Improvements | 1,726,101 | 0 | |
| Remodel | 39,240 | 0 | |

2. All Personal Property excluding Watercraft 3,368,262

3. Actual Tax Rates Levied for the 2026 Budget

| Fund | Rate |
|--------------------|------------------|
| Abandoned Cemetery | 0.332000 |
| General Budgeted | 34.919000 |
| Health | 0.479000 |
| Mental Health | 0.805000 |
| Mental Retardation | 0.708000 |
| Noxious Weed | 0.157000 |
| Road & Bridge | 19.992000 |
| Special Bridge | 1.000000 |
| Tort Liability | 0.000000 |
| | 58.392000 |

Revenue Neutral Rate: 56.874000

4. Final Assessed Valuation from November 1, 2025 Abstract 162,587,394

5. All Personal Property excluding Watercraft for 2025 4,010,864

6. Gross Earning (Intangible) Tax Estimate 0.00

7. Neighborhood Revitalization District Valuation Subject to Rebates 1,655,225

8. 2025 Column (2024 Tax) Delq % for General Budgeted Fund 2.43 %

9. 2025 Column (2024 Tax) Delq % for Special Assessments 66.36 %

Tax Increment Financing - TIF/RHID:

| | |
|-------------------------------------|----------|
| TIF/RHID Base Assessed Valuation | <u>0</u> |
| TIF/RHID Current Assessed Valuation | <u>0</u> |

TIF/RHID is not subtracted from Real Estate Value.



06/12/2026
Date

Mena Zindis
Provided by

LABETTE COUNTY
Name of County

Edna/Elm Grove Cem

Cemetery

1. Estimated Assessed Valuation Information as of July 1, 2026

| | Estimated Assd Valuation | Territory Added | Property With Changed Use |
|--------------------------|--------------------------|-----------------|---------------------------|
| Real Estate | 4,783,151 | 0 | 15,969 |
| Personal Property | 122,407 | 0 | 0 |
| Oil and Gas | 54,971 | 0 | 0 |
| State Assessed Utilities | 906,523 | 0 | 0 |
| Severed Minerals | 0 | 0 | 0 |
| Total | 5,867,052 | 0 | 15,969 |
| New Improvements | 24,600 | 0 | |
| Remodel | 0 | 0 | |

2. All Personal Property excluding Watercraft 177,378

3. Actual Tax Rates Levied for the 2026 Budget

| Fund | Rate |
|------------------------------|-----------------|
| Edna/Elm Grove Cemetery | 2.264000 |
| | 2.264000 |
| Revenue Neutral Rate: | 2.252000 |

4. Final Assessed Valuation from November 1, 2025 Abstract 5,835,135

5. All Personal Property excluding Watercraft for 2025 245,105

6. Gross Earning (Intangible) Tax Estimate 0.00

7. Neighborhood Revitalization District Valuation Subject to Rebates 0

8. 2025 Column (2024 Tax) Delq % for Edna/Elm Grove Cemetery Fund 2.08 %

Tax Increment Financing - TIF/RHID:

TIF/RHID Base Assessed Valuation 0

TIF/RHID Current Assessed Valuation 0

TIF/RHID is not subtracted from Real Estate Value.

06/12/2026
Date



Mena Landis
Provided by

LABETTE COUNTY
Name of County

Mound Valley Cem
Cemetery

1. Estimated Assessed Valuation Information as of July 1, 2026

| | Estimated Assd Valuation | Territory Added | Property With Changed Use |
|--------------------------|--------------------------|-----------------|---------------------------|
| Real Estate | 4,847,655 | 0 | 11,703 |
| Personal Property | 260,296 | 0 | 0 |
| Oil and Gas | 212,593 | 0 | 0 |
| State Assessed Utilities | 1,200,834 | 0 | 0 |
| Severed Minerals | 0 | 0 | 0 |
| Total | 6,521,378 | 0 | 11,703 |
| New Improvements | 52,306 | 0 | |
| Remodel | 0 | 0 | |

2. All Personal Property excluding Watercraft 472,889

3. Actual Tax Rates Levied for the 2026 Budget

| Fund | Rate |
|------------------------------|-----------------|
| Mound Valley Cemetery | 2.943000 |
| | 2.943000 |
| Revenue Neutral Rate: | 2.918000 |

4. Final Assessed Valuation from November 1, 2025 Abstract 6,465,224

5. All Personal Property excluding Watercraft for 2025 529,940

6. Gross Earning (Intangible) Tax Estimate 0.00

7. Neighborhood Revitalization District Valuation Subject to Rebates 0

8. 2025 Column (2024 Tax) Delq % for Mound Valley Cemetery Fund 1.60 %

Tax Increment Financing - TIF/RHID:

TIF/RHID Base Assessed Valuation 0

TIF/RHID Current Assessed Valuation 0

TIF/RHID is not subtracted from Real Estate Value.

06/12/2026
Date



Mena Landis
Provided by
LABETTE COUNTY
Name of County

Oak Hill Cemetery

Cemetery

1. Estimated Assessed Valuation Information as of July 1, 2026

| | Estimated Assd Valuation | Territory Added | Property With Changed Use |
|--------------------------|--------------------------|-----------------|---------------------------|
| Real Estate | 4,365,940 | 0 | 23,245 |
| Personal Property | 54,549 | 0 | 0 |
| Oil and Gas | 0 | 0 | 0 |
| State Assessed Utilities | 1,336,407 | 0 | 0 |
| Severed Minerals | 0 | 0 | 0 |
| Total | 5,756,896 | 0 | 23,245 |
| New Improvements | 73,428 | 0 | |
| Remodel | 0 | 0 | |

2. All Personal Property excluding Watercraft 54,549

3. Actual Tax Rates Levied for the 2026 Budget

| Fund | Rate |
|------------------------------|-----------------|
| Oak Hill Cemetery | 3.030000 |
| | 3.030000 |
| Revenue Neutral Rate: | 2.979000 |

4. Final Assessed Valuation from November 1, 2025 Abstract 5,659,383

5. All Personal Property excluding Watercraft for 2025 73,054

6. Gross Earning (Intangible) Tax Estimate 0.00

7. Neighborhood Revitalization District Valuation Subject to Rebates 0

8. 2025 Column (2024 Tax) Delq % for Oak Hill Cemetery Fund 6.86 %

Tax Increment Financing - TIF/RHID:

TIF/RHID Base Assessed Valuation 0
TIF/RHID Current Assessed Valuation 0

TIF/RHID is not subtracted from Real Estate Value.

06/12/2026
Date



Gena Landis
Provided by

LABETTE COUNTY
Name of County

Oswego Cemetery

Cemetery

1. Estimated Assessed Valuation Information as of July 1, 2026

| | Estimated Assd Valuation | Territory Added | Property With Changed Use |
|--------------------------|--------------------------|-----------------|---------------------------|
| Real Estate | 9,998,188 | 0 | 26,823 |
| Personal Property | 153,169 | 0 | 0 |
| Oil and Gas | 0 | 0 | 0 |
| State Assessed Utilities | 3,328,211 | 0 | 0 |
| Severed Minerals | 0 | 0 | 0 |
| Total | 13,479,568 | 0 | 26,823 |
| New Improvements | 123,609 | 0 | |
| Remodel | 0 | 0 | |

2. All Personal Property excluding Watercraft 153,169

3. Actual Tax Rates Levied for the 2026 Budget

| Fund | Rate |
|------------------------------|-----------------|
| Oswego Cemetery | 4.230000 |
| | 4.230000 |
| Revenue Neutral Rate: | 4.115000 |

4. Final Assessed Valuation from November 1, 2025 Abstract 13,112,401

5. All Personal Property excluding Watercraft for 2025 221,707

6. Gross Earning (Intangible) Tax Estimate 0.00

7. Neighborhood Revitalization District Valuation Subject to Rebates 424,626


8. 2025 Column (2024 Tax) Delq % for Oswego Cemetery Fund 2.28 %

Tax Increment Financing - TIF/RHID:

| | |
|-------------------------------------|----------|
| TIF/RHID Base Assessed Valuation | <u>0</u> |
| TIF/RHID Current Assessed Valuation | <u>0</u> |

TIF/RHID is not subtracted from Real Estate Value.

06/12/2026
Date



Mena Landes

Provided by
LABETTE COUNTY
Name of County

Pleasant Valley Cem

Cemetery

1. Estimated Assessed Valuation Information as of July 1, 2026

| | Estimated Assd Valuation | Territory Added | Property With Changed Use |
|--------------------------|--------------------------|-----------------|---------------------------|
| Real Estate | 1,491,743 | 0 | 217 |
| Personal Property | 22,031 | 0 | 0 |
| Oil and Gas | 0 | 0 | 0 |
| State Assessed Utilities | 1,317,694 | 0 | 0 |
| Severed Minerals | 0 | 0 | 0 |
| Total | 2,831,468 | 0 | 217 |
| New Improvements | 20,701 | 0 | |
| Remodel | 0 | 0 | |

2. All Personal Property excluding Watercraft 22,031

3. Actual Tax Rates Levied for the 2026 Budget

| Fund | Rate |
|------------------------------|-----------------|
| Pleasant Valley Cemetery | 2.570000 |
| | 2.570000 |
| Revenue Neutral Rate: | 2.428000 |

4. Final Assessed Valuation from November 1, 2025 Abstract 2,674,933

5. All Personal Property excluding Watercraft for 2025 31,680

6. Gross Earning (Intangible) Tax Estimate 0.00

7. Neighborhood Revitalization District Valuation Subject to Rebates 0

8. 2025 Column (2024 Tax) Delq % for Pleasant Valley Cemetery Fund 1.22 %

Tax Increment Financing - TIF/RHID:

| | |
|-------------------------------------|----------|
| TIF/RHID Base Assessed Valuation | <u>0</u> |
| TIF/RHID Current Assessed Valuation | <u>0</u> |

TIF/RHID is not subtracted from Real Estate Value.

06/12/2026
Date



Mena Landrum
Provided by

LABETTE COUNTY
Name of County

Altamont City

Municipality

1. Estimated Assessed Valuation Information as of July 1, 2026

| | Estimated Assd Valuation | Territory Added | Property With Changed Use |
|--------------------------|--------------------------|-----------------|---------------------------|
| Real Estate | 5,104,559 | 0 | 14,708 |
| Personal Property | 45,846 | 0 | 0 |
| Oil and Gas | 0 | 0 | 0 |
| State Assessed Utilities | 98,793 | 0 | 0 |
| Severed Minerals | 0 | 0 | 0 |
| Total | 5,249,198 | 0 | 14,708 |
| New Improvements | 13,948 | 0 | |
| Remodel | 0 | 0 | |

2. All Personal Property excluding Watercraft 45,846

3. Actual Tax Rates Levied for the 2026 Budget

| Fund | Rate |
|------------------------------|------------------|
| Altamont Fire Building | 0.000000 |
| Altamont General | 42.540000 |
| Altamont Library | 4.284000 |
| Altamont Mun Equip Reserve | 0.000000 |
| Altamont Utility Service | 0.000000 |
| | 46.824000 |
| Revenue Neutral Rate: | 44.963000 |

4. Final Assessed Valuation from November 1, 2025 Abstract 5,071,998

5. All Personal Property excluding Watercraft for 2025 56,367

6. Gross Earning (Intangible) Tax Estimate 0.00

7. Neighborhood Revitalization District Valuation Subject to Rebates 67,982

8. 2025 Column (2024 Tax) Delq % for Altamont General Fund 2.21 %

9. 2025 Column (2024 Tax) Delq % for Special Assessments 0.00 %

Tax Increment Financing - TIF/RHID:

| | |
|-------------------------------------|----------|
| TIF/RHID Base Assessed Valuation | <u>0</u> |
| TIF/RHID Current Assessed Valuation | <u>0</u> |

TIF/RHID is not subtracted from Real Estate Value.

If you have any Recreation Commissions funds listed on this page, please send a copy of this page to the Recreation Commission.

06/12/2026
Date



Yona Landis
Provided by

LABETTE COUNTY
Name of County

Altamont Annex

Municipality

1. Estimated Assessed Valuation Information as of July 1, 2026

| | Estimated Assd Valuation | Territory Added | Property With Changed Use |
|--------------------------|--------------------------|-----------------|---------------------------|
| Real Estate | 117,841 | 0 | 0 |
| Personal Property | 150 | 0 | 0 |
| Oil and Gas | 0 | 0 | 0 |
| State Assessed Utilities | 485,141 | 0 | 0 |
| Severed Minerals | 0 | 0 | 0 |
| Total | 603,132 | 0 | 0 |
| New Improvements | 21,394 | 0 | |
| Remodel | 0 | 0 | |

2. All Personal Property excluding Watercraft 150

3. Actual Tax Rates Levied for the 2026 Budget

| Fund | Rate |
|----------------------------------|------------------|
| Altamont Annex Mun Equip Reserve | 0.000000 |
| Altamont Annex Utility Service | 0.000000 |
| Altamont Anx General | 42.540000 |
| Altamont Anx Library | 4.284000 |
| Altamont Fire Building | 0.000000 |
| | 46.824000 |
| Revenue Neutral Rate: | 44.963000 |

4. Final Assessed Valuation from November 1, 2025 Abstract 547,621

5. All Personal Property excluding Watercraft for 2025 120

6. Gross Earning (Intangible) Tax Estimate 0.00

7. Neighborhood Revitalization District Valuation Subject to Rebates 0

8. 2025 Column (2024 Tax) Delq % for Altamont Anx General Fund 0.00 %

9. 2025 Column (2024 Tax) Delq % for Special Assessments 0.00 %

Tax Increment Financing - TIF/RHID:

TIF/RHID Base Assessed Valuation 0

TIF/RHID Current Assessed Valuation 0

TIF/RHID is not subtracted from Real Estate Value.

If you have any Recreation Commissions funds listed on this page, please send a copy of this page to the Recreation Commission.

06/12/2026
Date



Mena Landis
Provided by

LABETTE COUNTY
Name of County

Bartlett City
Municipality

1. Estimated Assessed Valuation Information as of July 1, 2026

| | Estimated Assd Valuation | Territory Added | Property With Changed Use |
|--------------------------|--------------------------|-----------------|---------------------------|
| Real Estate | 425,592 | 0 | 0 |
| Personal Property | 7,646 | 0 | 0 |
| Oil and Gas | 0 | 0 | 0 |
| State Assessed Utilities | 157,408 | 0 | 0 |
| Severed Minerals | 0 | 0 | 0 |
| Total | 590,646 | 0 | 0 |
| New Improvements | 419 | 0 | |
| Remodel | 0 | 0 | |

2. All Personal Property excluding Watercraft 7,646

3. Actual Tax Rates Levied for the 2026 Budget

| Fund | Rate |
|------------------------------|------------------|
| Bartlett Bond and Int | 0.000000 |
| Bartlett General | 57.949000 |
| Revenue Neutral Rate: | 57.143000 |

4. Final Assessed Valuation from November 1, 2025 Abstract 582,425

5. All Personal Property excluding Watercraft for 2025 7,549

6. Gross Earning (Intangible) Tax Estimate 0.00

7. Neighborhood Revitalization District Valuation Subject to Rebates 0

8. 2025 Column (2024 Tax) Delq % for Bartlett General Fund 1.22 %

9. 2025 Column (2024 Tax) Delq % for Special Assessments 100.00 %

Tax Increment Financing - TIF/RHID:

TIF/RHID Base Assessed Valuation 0

TIF/RHID Current Assessed Valuation 0

TIF/RHID is not subtracted from Real Estate Value.

If you have any Recreation Commissions funds listed on this page, please send a copy of this page to the Recreation Commission.

06/12/2026
Date



Mena Landers
Provided by

LABETTE COUNTY
Name of County

Chetopa City
Municipality

1. Estimated Assessed Valuation Information as of July 1, 2026

| | Estimated Assd Valuation | Territory Added | Property With Changed Use |
|--------------------------|--------------------------|-----------------|---------------------------|
| Real Estate | 3,200,627 | 0 | 0 |
| Personal Property | 15,408 | 0 | 0 |
| Oil and Gas | 0 | 0 | 0 |
| State Assessed Utilities | 371,616 | 0 | 0 |
| Severed Minerals | 0 | 0 | 0 |
| Total | 3,587,651 | 0 | 0 |
| New Improvements | 5,445 | 0 | |
| Remodel | 4,025 | 0 | |

2. All Personal Property excluding Watercraft 15,408

3. Actual Tax Rates Levied for the 2026 Budget

| Fund | Rate |
|------------------------------|------------------|
| Chetopa Employee Benefits | 33.281000 |
| Chetopa Fire Equipment | 0.000000 |
| Chetopa General | 36.628000 |
| Chetopa Industrial Dev | 0.000000 |
| Chetopa Library | 3.097000 |
| Chetopa Special Liability | 0.000000 |
| | 73.006000 |
| Revenue Neutral Rate: | 73.445000 |

4. Final Assessed Valuation from November 1, 2025 Abstract 3,609,148

5. All Personal Property excluding Watercraft for 2025 28,281

6. Gross Earning (Intangible) Tax Estimate 0.00

7. Neighborhood Revitalization District Valuation Subject to Rebates 0

8. 2025 Column (2024 Tax) Delq % for Chetopa General Fund 10.42 %

9. 2025 Column (2024 Tax) Delq % for Special Assessments 100.00 %

Tax Increment Financing - TIF/RHID:

TIF/RHID Base Assessed Valuation 0
TIF/RHID Current Assessed Valuation 0

TIF/RHID is not subtracted from Real Estate Value.

If you have any Recreation Commissions funds listed on this page, please send a copy of this page to the Recreation Commission.

06/12/2026
Date



Mena Landis
Provided by

LABELLE COUNTY
Name of County

Edna City
Municipality

1. Estimated Assessed Valuation Information as of July 1, 2026

| | Estimated Assd Valuation | Territory Added | Property With Changed Use |
|--------------------------|--------------------------|-----------------|---------------------------|
| Real Estate | 1,510,160 | 0 | 18,881 |
| Personal Property | 13,496 | 0 | 0 |
| Oil and Gas | 0 | 0 | 0 |
| State Assessed Utilities | 354,821 | 0 | 0 |
| Severed Minerals | 0 | 0 | 0 |
| Total | 1,878,477 | 0 | 18,881 |
| New Improvements | 18,653 | 0 | |
| Remodel | 0 | 0 | |

2. All Personal Property excluding Watercraft 13,496

3. Actual Tax Rates Levied for the 2026 Budget

| Fund | Rate |
|------------------------------|------------------|
| Edna Bond and Interest | 5.244000 |
| Edna Employee Benefits | 12.006000 |
| Edna General | 50.331000 |
| Edna Library | 4.117000 |
| | 71.698000 |
| Revenue Neutral Rate: | 70.263000 |

4. Final Assessed Valuation from November 1, 2025 Abstract 1,840,850

5. All Personal Property excluding Watercraft for 2025 27,235

6. Gross Earning (Intangible) Tax Estimate 0.00

7. Neighborhood Revitalization District Valuation Subject to Rebates 0

8. 2025 Column (2024 Tax) Delq % for Edna General Fund 5.89 %

9. 2025 Column (2024 Tax) Delq % for Special Assessments 100.00 %

Tax Increment Financing - TIF/RHID:

TIF/RHID Base Assessed Valuation 0

TIF/RHID Current Assessed Valuation 0

TIF/RHID is not subtracted from Real Estate Value.

If you have any Recreation Commissions funds listed on this page, please send a copy of this page to the Recreation Commission.

06/12/2026
Date



Merna Landers
Provided by

LABETTE COUNTY
Name of County

Labette City
Municipality

1. Estimated Assessed Valuation Information as of July 1, 2026

| | Estimated Assd Valuation | Territory Added | Property With Changed Use |
|--------------------------|--------------------------|-----------------|---------------------------|
| Real Estate | 162,769 | 0 | 1,332 |
| Personal Property | 13,096 | 0 | 0 |
| Oil and Gas | 0 | 0 | 0 |
| State Assessed Utilities | 174,418 | 0 | 0 |
| Severed Minerals | 0 | 0 | 0 |
| Total | 350,283 | 0 | 1,332 |
| New Improvements | 19,084 | 0 | |
| Remodel | 0 | 0 | |

2. All Personal Property excluding Watercraft 13,096

3. Actual Tax Rates Levied for the 2026 Budget

| Fund | Rate |
|------------------------------|-----------------|
| Labette General | 5.434000 |
| | 5.434000 |
| Revenue Neutral Rate: | 4.710000 |

4. Final Assessed Valuation from November 1, 2025 Abstract 303,633

5. All Personal Property excluding Watercraft for 2025 14,270

6. Gross Earning (Intangible) Tax Estimate 0.00

7. Neighborhood Revitalization District Valuation Subject to Rebates 0

8. 2025 Column (2024 Tax) Delq % for Labette General Fund 2.78 %

9. 2025 Column (2024 Tax) Delq % for Special Assessments 0.00 %

Tax Increment Financing - TIF/RHID:

TIF/RHID Base Assessed Valuation 0

TIF/RHID Current Assessed Valuation 0

TIF/RHID is not subtracted from Real Estate Value.

If you have any Recreation Commissions funds listed on this page, please send a copy of this page to the Recreation Commission.

06/12/2026
Date



Mena Landis
Provided by

LABETTE COUNTY
Name of County

Mound Valley City
Municipality

1. Estimated Assessed Valuation Information as of July 1, 2026

| | Estimated Assd Valuation | Territory Added | Property With Changed Use |
|--------------------------|--------------------------|-----------------|---------------------------|
| Real Estate | 1,232,868 | 0 | 0 |
| Personal Property | 47,757 | 0 | 0 |
| Oil and Gas | 0 | 0 | 0 |
| State Assessed Utilities | 385,226 | 0 | 0 |
| Severed Minerals | 0 | 0 | 0 |
| Total | 1,665,851 | 0 | 0 |
| New Improvements | 12,053 | 0 | |
| Remodel | 0 | 0 | |

2. All Personal Property excluding Watercraft 47,757

3. Actual Tax Rates Levied for the 2026 Budget

| Fund | Rate |
|------------------------------|------------------|
| Mound Valley General | 51.533000 |
| | 51.533000 |
| Revenue Neutral Rate: | 51.390000 |

4. Final Assessed Valuation from November 1, 2025 Abstract 1,661,220

5. All Personal Property excluding Watercraft for 2025 63,372

6. Gross Earning (Intangible) Tax Estimate 43.18

7. Neighborhood Revitalization District Valuation Subject to Rebates 0

8. 2025 Column (2024 Tax) Delq % for Mound Valley General Fund 4.82 %

9. 2025 Column (2024 Tax) Delq % for Special Assessments 0.00 %

Tax Increment Financing - TIF/RHID:

| | |
|-------------------------------------|----------|
| TIF/RHID Base Assessed Valuation | <u>0</u> |
| TIF/RHID Current Assessed Valuation | <u>0</u> |

TIF/RHID is not subtracted from Real Estate Value.

If you have any Recreation Commissions funds listed on this page, please send a copy of this page to the Recreation Commission

06/12/2026
Date



Gena Landis
Provided by

LABETTE COUNTY
Name of County

Oswego City

Municipality

1. Estimated Assessed Valuation Information as of July 1, 2026

| | Estimated Assd Valuation | Territory Added | Property With Changed Use |
|--------------------------|--------------------------|-----------------|---------------------------|
| Real Estate | 7,693,137 | 0 | 20,428 |
| Personal Property | 82,734 | 0 | 0 |
| Oil and Gas | 0 | 0 | 0 |
| State Assessed Utilities | 1,172,591 | 0 | 0 |
| Severed Minerals | 0 | 0 | 0 |
| Total | 8,948,462 | 0 | 20,428 |
| New Improvements | 83,296 | 0 | |
| Remodel | 0 | 0 | |

2. All Personal Property excluding Watercraft 82,734

3. Actual Tax Rates Levied for the 2026 Budget

| Fund | Rate |
|--------------------------|------------------|
| Oswego Airport | 0.856000 |
| Oswego Employee Benefits | 30.147000 |
| Oswego General | 40.983000 |
| Oswego Library | 3.020000 |
| | 75.006000 |
| Revenue Neutral Rate: | 73.828000 |

4. Final Assessed Valuation from November 1, 2025 Abstract 8,807,841

5. All Personal Property excluding Watercraft for 2025 129,868

6. Gross Earning (Intangible) Tax Estimate 0.00

7. Neighborhood Revitalization District Valuation Subject to Rebates 424,626

8. 2025 Column (2024 Tax) Delq % for Oswego General Fund 3.32 %

9. 2025 Column (2024 Tax) Delq % for Special Assessments 83.29 %

Tax Increment Financing - TIF/RHID:

| | |
|-------------------------------------|----------|
| TIF/RHID Base Assessed Valuation | <u>0</u> |
| TIF/RHID Current Assessed Valuation | <u>0</u> |
| TIF/RHID Effective Base Valuation | <u>0</u> |

TIF/RHID values are not subtracted from Real Estate Value.

If you have any Recreation Commissions funds listed on this page, please send a copy of this page to the Recreation Commission.

06/15/2026
Date



Mena Xardis
Provided by
LABETTE COUNTY
Name of County

Parsons City

Municipality

1. Estimated Assessed Valuation Information as of July 1, 2026

| | Estimated Assd Valuation | Territory Added | Property With Changed Use |
|--------------------------|--------------------------|-----------------|---------------------------|
| Real Estate | 52,027,874 | 0 | 35,440 |
| Personal Property | 730,723 | 0 | 0 |
| Oil and Gas | 2,624 | 0 | 0 |
| State Assessed Utilities | 8,620,900 | 0 | 0 |
| Severed Minerals | 0 | 0 | 0 |
| Total | 61,382,121 | 0 | 35,440 |
| New Improvements | 60,614 | 0 | |
| Remodel | 27,165 | 0 | |

2. All Personal Property excluding Watercraft 733,347

3. Actual Tax Rates Levied for the 2026 Budget

| Fund | Rate |
|------------------------------|------------------|
| Parsons Employee Benefits | 0.000000 |
| Parsons General | 49.532000 |
| Parsons Industrial Prom | 0.998000 |
| Parsons Library | 5.818000 |
| Parsons Library Emp Ben | 1.117000 |
| Parsons Tort Liability | 0.000000 |
| Parsons Utility Service | 0.000000 |
| | 57.465000 |
| Revenue Neutral Rate: | 57.114000 |

4. Final Assessed Valuation from November 1, 2025 Abstract 61,007,268

5. All Personal Property excluding Watercraft for 2025 892,545

6. Gross Earning (Intangible) Tax Estimate 0.00

7. Neighborhood Revitalization District Valuation Subject to Rebates 941,918

8. 2025 Column (2024 Tax) Delq % for Parsons General Fund 3.76 %

9. 2025 Column (2024 Tax) Delq % for Special Assessments 76.74 %

Tax Increment Financing - TIF/RHID:


TIF/RHID Base Assessed Valuation 0

TIF/RHID Current Assessed Valuation 0

TIF/RHID is not subtracted from Real Estate Value.

If you have any Recreation Commissions funds listed on this page, please send a copy of this page to the Recreation Commission.

06/12/2026
Date



Gena Landis
Provided by

LABETTE COUNTY
Name of County

Wildcat Extension District #14

Extension District

1. Estimated Assessed Valuation Information as of July 1, 2026

| | Estimated Assd Valuation | Territory Added | Property With Changed Use |
|--------------------------|--------------------------|-----------------|---------------------------|
| Real Estate | 125,948,572 | 0 | 376,134 |
| Personal Property | 2,276,844 | 0 | 0 |
| Oil and Gas | 1,091,418 | 0 | 0 |
| State Assessed Utilities | 37,612,460 | 0 | 0 |
| Severed Minerals | 0 | 0 | 0 |
| Total | 166,929,294 | 0 | 376,134 |
| New Improvements | 1,726,101 | 0 | |
| Remodel | 0 | 0 | |

2. All Personal Property excluding Watercraft 3,368,262

3. Actual Tax Rates Levied for the 2026 Budget

| Fund | Rate |
|--------------------------------|-----------------|
| Wildcat Extension District #14 | 1.478000 |
| | <u>1.478000</u> |

Revenue Neutral Rate:

RNR Provided by Home County

- 4. Final Assessed Valuation from November 1, 2025 Abstract 162,587,394
- 5. All Personal Property excluding Watercraft for 2025 4,010,864
- 6. Gross Earning (Intangible) Tax Estimate 0.00
- 7. Neighborhood Revitalization District Valuation Subject to Rebates 0
- 8. 2025 Column (2024 Tax) Delq % for Wildcat Extension District #14 Fund 2.43 %

Tax Increment Financing - TIF/RHID:

| | |
|-------------------------------------|----------|
| TIF/RHID Base Assessed Valuation | <u>0</u> |
| TIF/RHID Current Assessed Valuation | <u>0</u> |

TIF/RHID is not subtracted from Real Estate Value.

06/12/2026
Date



Mena Zander
Provided by

LABETTE COUNTY
Name of County

Fire District LB 9

Fire District

1. Estimated Assessed Valuation Information as of July 1, 2026

| | Estimated Assd Valuation | Territory Added | Property With Changed Use |
|--------------------------|--------------------------|-----------------|---------------------------|
| Real Estate | 5,989,697 | 0 | 75,906 |
| Personal Property | 63,353 | 0 | 0 |
| Oil and Gas | 104,493 | 0 | 0 |
| State Assessed Utilities | 1,568,459 | 0 | 0 |
| Severed Minerals | 0 | 0 | 0 |
| Total | 7,726,002 | 0 | 75,906 |
| New Improvements | 42,886 | 0 | |
| Remodel | 0 | 0 | |

2. All Personal Property excluding Watercraft 167,846

3. Actual Tax Rates Levied for the 2026 Budget

| Fund | Rate |
|------------------------------|-----------------|
| Labette 9 Fire | 7.782000 |
| | 7.782000 |
| Revenue Neutral Rate: | 7.597000 |

4. Final Assessed Valuation from November 1, 2025 Abstract 7,541,980

5. All Personal Property excluding Watercraft for 2025 189,863

6. Gross Earning (Intangible) Tax Estimate 0.00

7. Neighborhood Revitalization District Valuation Subject to Rebates 0

8. 2025 Column (2024 Tax) Delq % for Labette 9 Fire Fund 0.59 %

Tax Increment Financing - TIF/RHID:

TIF/RHID Base Assessed Valuation 0

TIF/RHID Current Assessed Valuation 0

TIF/RHID is not subtracted from Real Estate Value.

06/12/2026
Date



Gene Landis
Provided by

LABETTE COUNTY
Name of County

SEK R Library

Library

1. Estimated Assessed Valuation Information as of July 1, 2026

| | Estimated Assd Valuation | Territory Added | Property With Changed Use |
|--------------------------|--------------------------|-----------------|---------------------------|
| Real Estate | 55,061,506 | 0 | 299,676 |
| Personal Property | 1,340,730 | 0 | 0 |
| Oil and Gas | 1,088,794 | 0 | 0 |
| State Assessed Utilities | 26,123,372 | 0 | 0 |
| Severed Minerals | 0 | 0 | 0 |
| Total | 83,614,402 | 0 | 299,676 |
| New Improvements | 1,510,698 | 0 | |
| Remodel | 0 | 0 | |

2. All Personal Property excluding Watercraft 2,429,524

3. Actual Tax Rates Levied for the 2026 Budget

| Fund | Rate |
|--------------------------|-----------------|
| SEK Library Employee Ben | 0.093000 |
| SEK Library General | 1.301000 |
| | <u>1.394000</u> |

Revenue Neutral Rate:

RNR Provided by Home County

4. Final Assessed Valuation from November 1, 2025 Abstract 80,041,448

5. All Personal Property excluding Watercraft for 2025 2,813,076

6. Gross Earning (Intangible) Tax Estimate 0.00

7. Neighborhood Revitalization District Valuation Subject to Rebates 0

8. 2025 Column (2024 Tax) Delq % for SEK Library General Fund 0.86 %

Tax Increment Financing - TIF/RHID:

TIF/RHID Base Assessed Valuation 0

TIF/RHID Current Assessed Valuation 0

TIF/RHID is not subtracted from Real Estate Value.

06/12/2026
Date



Mena Landis
Provided by

LABETTE COUNTY
Name of County

Labette CC General

Other

1. Estimated Assessed Valuation Information as of July 1, 2026

| | Estimated Assd Valuation | Territory Added | Property With Changed Use |
|--------------------------|--------------------------|-----------------|---------------------------|
| Real Estate | 125,948,572 | 0 | 376,134 |
| Personal Property | 2,276,844 | 0 | 0 |
| Oil and Gas | 1,091,418 | 0 | 0 |
| State Assessed Utilities | 37,612,460 | 0 | 0 |
| Severed Minerals | 0 | 0 | 0 |
| Total | 166,929,294 | 0 | 376,134 |
| New Improvements | 1,726,101 | 0 | |
| Remodel | 0 | 0 | |

2. All Personal Property excluding Watercraft 3,368,262

3. Actual Tax Rates Levied for the 2026 Budget

| Fund | Rate |
|------------------------------|------------------|
| Labette CC Adult Ed | 0.000000 |
| Labette CC General | 35.378000 |
| | 35.378000 |
| Revenue Neutral Rate: | 34.458000 |

4. Final Assessed Valuation from November 1, 2025 Abstract 162,587,394

5. All Personal Property excluding Watercraft for 2025 4,010,864

6. Gross Earning (Intangible) Tax Estimate 0.00

7. Neighborhood Revitalization District Valuation Subject to Rebates 1,507,979

8. 2025 Column (2024 Tax) Delq % for Labette CC General Fund 2.43 %

Tax Increment Financing - TIF/RHID:

TIF/RHID Base Assessed Valuation 0

TIF/RHID Current Assessed Valuation 0

TIF/RHID is not subtracted from Real Estate Value.

06/12/2026
Date



Mona Landis
Provided by

LABETTE COUNTY
Name of County

LB/HA Watershed

Other

1. Estimated Assessed Valuation Information as of July 1, 2026

| | Estimated Assd Valuation | Territory Added | Property With Changed Use |
|--------------------------|--------------------------|-----------------|---------------------------|
| Real Estate | 29,351,891 | 0 | 149,050 |
| Personal Property | 610,155 | 0 | 0 |
| Oil and Gas | 203,150 | 0 | 0 |
| State Assessed Utilities | 12,052,120 | 0 | 0 |
| Severed Minerals | 0 | 0 | 0 |
| Total | 42,217,316 | 0 | 149,050 |
| New Improvements | 467,873 | 0 | |
| Remodel | 0 | 0 | |

2. All Personal Property excluding Watercraft 813,305

3. Actual Tax Rates Levied for the 2026 Budget

| Fund | Rate |
|------------------------------|-----------------|
| LB/HA Watershed | 2.290000 |
| | 2.290000 |
| Revenue Neutral Rate: | 2.216000 |

4. Final Assessed Valuation from November 1, 2025 Abstract 41,056,606

5. All Personal Property excluding Watercraft for 2025 1,280,926

6. Gross Earning (Intangible) Tax Estimate 0.00

7. Neighborhood Revitalization District Valuation Subject to Rebates 0

8. 2025 Column (2024 Tax) Delq % for LB/HA Watershed Fund 0.75 %

Tax Increment Financing - TIF/RHID:

TIF/RHID Base Assessed Valuation 0

TIF/RHID Current Assessed Valuation 0

TIF/RHID is not subtracted from Real Estate Value.

06/12/2026
Date



[Signature]

Provided by

LABETTE COUNTY

Name of County

Neosho Drainage Dist

Other

1. Estimated Assessed Valuation Information as of July 1, 2026

| | Estimated Assd Valuation | Territory Added | Property With Changed Use |
|--------------------------|--------------------------|-----------------|---------------------------|
| Real Estate | 106,332 | 0 | 0 |
| Personal Property | 0 | 0 | 0 |
| Oil and Gas | 0 | 0 | 0 |
| State Assessed Utilities | 59,582 | 0 | 0 |
| Severed Minerals | 0 | 0 | 0 |
| Total | 165,914 | 0 | 0 |
| New Improvements | 0 | 0 | |
| Remodel | 0 | 0 | |

2. All Personal Property excluding Watercraft 0

3. Actual Tax Rates Levied for the 2026 Budget

| Fund | Rate |
|------------------------------|------------------|
| Neosho Drainage Dist | 71.727000 |
| | 71.727000 |
| Revenue Neutral Rate: | 74.719000 |

4. Final Assessed Valuation from November 1, 2025 Abstract 172,835

5. All Personal Property excluding Watercraft for 2025 0

6. Gross Earning (Intangible) Tax Estimate 0.00

7. Neighborhood Revitalization District Valuation Subject to Rebates 0

8. 2025 Column (2024 Tax) Delq % for Neosho Drainage Dist Fund 0.00 %

Tax Increment Financing - TIF/RHID:

TIF/RHID Base Assessed Valuation 0

TIF/RHID Current Assessed Valuation 0

TIF/RHID is not subtracted from Real Estate Value.

06/12/2026

Date



[Signature]
Provided by

LABETTE COUNTY

Name of County

Rec Comm USD 503

Recreation

1. Estimated Assessed Valuation Information as of July 1, 2026

| | Estimated Assd Valuation | Territory Added | Property With Changed Use |
|--------------------------|--------------------------|-----------------|---------------------------|
| Real Estate | 52,084,499 | 0 | 96,027 |
| Personal Property | 824,281 | 0 | 0 |
| Oil and Gas | 14,372 | 0 | 0 |
| State Assessed Utilities | 13,184,915 | 0 | 0 |
| Severed Minerals | 0 | 0 | 0 |
| Total | 66,108,067 | 0 | 96,027 |
| New Improvements | 228,758 | 0 | |
| Remodel | 0 | 0 | |

2. All Personal Property excluding Watercraft 838,653

3. Actual Tax Rates Levied for the 2026 Budget

| Fund | Rate |
|------------------------------|-----------------|
| USD 503 Recreation | 7.500000 |
| USD 503 Recreation Ben | 1.500000 |
| | 9.000000 |
| Revenue Neutral Rate: | 8.898000 |

4. Final Assessed Valuation from November 1, 2025 Abstract 65,358,251

5. All Personal Property excluding Watercraft for 2025 1,023,995

6. Gross Earning (Intangible) Tax Estimate 0.00

7. Neighborhood Revitalization District Valuation Subject to Rebates 0

8. 2025 Column (2024 Tax) Delq % for USD 503 Recreation Fund 3.51 %

Tax Increment Financing - TIF/RHID:

TIF/RHID Base Assessed Valuation 0

TIF/RHID Current Assessed Valuation 0

TIF/RHID is not subtracted from Real Estate Value.

06/12/2026
Date



Gena Landis
Provided by

LABETTE COUNTY
Name of County

Rec Comm USD 504

Recreation

1. Estimated Assessed Valuation Information as of July 1, 2026

| | Estimated Assd Valuation | Territory Added | Property With Changed Use |
|--------------------------|--------------------------|-----------------|---------------------------|
| Real Estate | 10,803,502 | 0 | 29,571 |
| Personal Property | 141,545 | 0 | 0 |
| Oil and Gas | 0 | 0 | 0 |
| State Assessed Utilities | 6,762,533 | 0 | 0 |
| Severed Minerals | 0 | 0 | 0 |
| Total | 17,707,580 | 0 | 29,571 |
| New Improvements | 131,167 | 0 | |
| Remodel | 0 | 0 | |

2. All Personal Property excluding Watercraft 141,545

3. Actual Tax Rates Levied for the 2026 Budget

| Fund | Rate |
|------------------------------|-----------------|
| USD 504 Recreation | 2.000000 |
| | 2.000000 |
| Revenue Neutral Rate: | 1.920000 |

4. Final Assessed Valuation from November 1, 2025 Abstract 17,028,832

5. All Personal Property excluding Watercraft for 2025 179,732

6. Gross Earning (Intangible) Tax Estimate 0.00

7. Neighborhood Revitalization District Valuation Subject to Rebates 424,626

8. 2025 Column (2024 Tax) Delq % for USD 504 Recreation Fund 2.20 %

Tax Increment Financing - TIF/RHID:

| | |
|-------------------------------------|----------|
| TIF/RHID Base Assessed Valuation | <u>0</u> |
| TIF/RHID Current Assessed Valuation | <u>0</u> |
| TIF/RHID Effective Base Valuation | <u>0</u> |

TIF/RHID values are not subtracted from Real Estate Value.

06/15/2026
Date



Mena Hardin

Provided by
LABETTE COUNTY
Name of County

Rec Comm USD 505

Recreation

1. Estimated Assessed Valuation Information as of July 1, 2026

| | Estimated Assd Valuation | Territory Added | Property With Changed Use |
|--------------------------|--------------------------|-----------------|---------------------------|
| Real Estate | 6,907,850 | 0 | 21,629 |
| Personal Property | 97,696 | 0 | 0 |
| Oil and Gas | 0 | 0 | 0 |
| State Assessed Utilities | 3,723,483 | 0 | 0 |
| Severed Minerals | 0 | 0 | 0 |
| Total | 10,729,029 | 0 | 21,629 |
| New Improvements | 94,129 | 0 | |
| Remodel | 0 | 0 | |

2. All Personal Property excluding Watercraft 97,696

3. Actual Tax Rates Levied for the 2026 Budget

| Fund | Rate |
|------------------------------|-----------------|
| USD 505 Recreation | 1.000000 |
| | 1.000000 |
| Revenue Neutral Rate: | 0.973000 |

4. Final Assessed Valuation from November 1, 2025 Abstract 10,388,867

5. All Personal Property excluding Watercraft for 2025 157,666

6. Gross Earning (Intangible) Tax Estimate 0.00

7. Neighborhood Revitalization District Valuation Subject to Rebates 0

8. 2025 Column (2024 Tax) Delq % for USD 505 Recreation Fund 4.02 %

Tax Increment Financing - TIF/RHID:

| | |
|-------------------------------------|----------|
| TIF/RHID Base Assessed Valuation | <u>0</u> |
| TIF/RHID Current Assessed Valuation | <u>0</u> |
| TIF/RHID Effective Base Valuation | <u>0</u> |

TIF/RHID values are not subtracted from Real Estate Value.

06/15/2026
Date



Merna Xardis
Provided by
LABETTE COUNTY
Name of County

Rec Comm USD 447

Recreation

1. Estimated Assessed Valuation Information as of July 1, 2026

| | Estimated Assd Valuation | Territory Added | Property With Changed Use |
|--------------------------|--------------------------|-----------------|---------------------------|
| Real Estate | 31,031 | 0 | 0 |
| Personal Property | 8,342 | 0 | 0 |
| Oil and Gas | 0 | 0 | 0 |
| State Assessed Utilities | 4,921 | 0 | 0 |
| Severed Minerals | 0 | 0 | 0 |
| Total | 44,294 | 0 | 0 |
| New Improvements | 0 | 0 | |
| Remodel | 0 | 0 | |

2. All Personal Property excluding Watercraft 8,342

3. Actual Tax Rates Levied for the 2026 Budget

| Fund | Rate |
|--------------------|-----------------|
| USD 447 Recreation | 3.000000 |
| | 3.000000 |

Revenue Neutral Rate:

RNR Provided by Home County

- 4. Final Assessed Valuation from November 1, 2025 Abstract 38,624
- 5. All Personal Property excluding Watercraft for 2025 5,372
- 6. Gross Earning (Intangible) Tax Estimate 0.00
- 7. Neighborhood Revitalization District Valuation Subject to Rebates 0
- 8. 2025 Column (2024 Tax) Delq % for USD 447 Recreation Fund 0.00 %

Tax Increment Financing - TIF/RHID:

| | |
|-------------------------------------|----------|
| TIF/RHID Base Assessed Valuation | <u>0</u> |
| TIF/RHID Current Assessed Valuation | <u>0</u> |

TIF/RHID is not subtracted from Real Estate Value.

06/12/2026
Date



Mena Landis
Provided by

LABETTE COUNTY
Name of County

Rec Comm Altamont

Recreation

1. Estimated Assessed Valuation Information as of July 1, 2026

| | Estimated Assd Valuation | Territory Added | Property With Changed Use |
|--------------------------|--------------------------|-----------------|---------------------------|
| Real Estate | 5,104,559 | 0 | 14,708 |
| Personal Property | 45,846 | 0 | 0 |
| Oil and Gas | 0 | 0 | 0 |
| State Assessed Utilities | 98,793 | 0 | 0 |
| Severed Minerals | 0 | 0 | 0 |
| Total | 5,249,198 | 0 | 14,708 |
| New Improvements | 13,948 | 0 | |
| Remodel | 0 | 0 | |

2. All Personal Property excluding Watercraft 45,846

3. Actual Tax Rates Levied for the 2026 Budget

| Fund | Rate |
|------------------------------|-----------------|
| Altamont Recreation | 1.000000 |
| | 1.000000 |
| Revenue Neutral Rate: | 0.960000 |

4. Final Assessed Valuation from November 1, 2025 Abstract 5,071,998

5. All Personal Property excluding Watercraft for 2025 56,367

6. Gross Earning (Intangible) Tax Estimate 0.00

7. Neighborhood Revitalization District Valuation Subject to Rebates 0

8. 2025 Column (2024 Tax) Delq % for Altamont Recreation Fund 2.21 %

Tax Increment Financing - TIF/RHID:

TIF/RHID Base Assessed Valuation 0

TIF/RHID Current Assessed Valuation 0

TIF/RHID is not subtracted from Real Estate Value.

06/12/2026
Date



Ann Landis
Provided by

LABETTE COUNTY
Name of County

Rec Comm Altamont Annex

Recreation

1. Estimated Assessed Valuation Information as of July 1, 2026

| | Estimated Assd Valuation | Territory Added | Property With Changed Use |
|--------------------------|--------------------------|-----------------|---------------------------|
| Real Estate | 117,841 | 0 | 0 |
| Personal Property | 150 | 0 | 0 |
| Oil and Gas | 0 | 0 | 0 |
| State Assessed Utilities | 485,141 | 0 | 0 |
| Severed Minerals | 0 | 0 | 0 |
| Total | 603,132 | 0 | 0 |
| New Improvements | 21,394 | 0 | |
| Remodel | 0 | 0 | |

2. All Personal Property excluding Watercraft 150

3. Actual Tax Rates Levied for the 2026 Budget

| Fund | Rate |
|------------------------------|-----------------|
| Altamont Anx Recreation | 1.000000 |
| | 1.000000 |
| Revenue Neutral Rate: | 0.960000 |

4. Final Assessed Valuation from November 1, 2025 Abstract 547,621

5. All Personal Property excluding Watercraft for 2025 120

6. Gross Earning (Intangible) Tax Estimate 0.00

7. Neighborhood Revitalization District Valuation Subject to Rebates 0

8. 2025 Column (2024 Tax) Delq % for Altamont Anx Recreation Fund 0.00 %

Tax Increment Financing - TIF/RHID:

TIF/RHID Base Assessed Valuation 0

TIF/RHID Current Assessed Valuation 0

TIF/RHID is not subtracted from Real Estate Value.

06/12/2026
Date



Gena Landis
Provided by

LABETTE COUNTY
Name of County

USD 247

School District

1. Estimated Assessed Valuation Information as of July 1, 2026

| | Estimated Assd Valuation | School Exemption | USD General Fund | USD Capital Outlay |
|--------------------------|--------------------------|------------------|------------------|--------------------|
| Real Estate | 92,156 | 5,038 | 87,118 | 0 |
| Personal Property | 0 | 0 | 0 | |
| Oil and Gas | 2,020 | 0 | 2,020 | |
| State Assessed Utilities | 84,573 | 0 | 84,573 | |
| Severed Minerals | 0 | 0 | 0 | |
| Total | 178,749 | 5,038 | 173,711 | 0 |
| New Improvements | 0 | 0 | | |
| Remodel | 0 | 0 | | |

2. All Personal Property excluding Watercraft 2,020

3. Actual Tax Rates Levied for the 2026 Budget

| Fund | Rate |
|------------------------|------------------|
| USD 247 Capital Outlay | 7.999000 |
| USD 247 General | 20.000000 |
| USD 247 General Splm | 21.132000 |
| | <u>49.131000</u> |

Revenue Neutral Rate:

RNR Provided by Home County

4. Final Assessed Valuation from November 1, 2025 Abstract 186,109

5. All Personal Property excluding Watercraft for 2025 2,020

6. Gross Earning (Intangible) Tax Estimate 0.00

7. Neighborhood Revitalization District Valuation Subject to Rebates 0

8. 2025 Column (2024 Tax) Delq % for USD 247 General Splm Fund 0.23 %

Tax Increment Financing - TIF/RHID:

TIF/RHID Base Assessed Valuation 0

TIF/RHID Current Assessed Valuation 0

TIF/RHID is not subtracted from Real Estate Value.

If you have any Recreation Commissions funds listed on this page, please send a copy of this page to the Recreation Commission.

06/12/2026

Date



Mena Landis

Provided by

LABETTE COUNTY

Name of County

USD 447

School District

1. Estimated Assessed Valuation Information as of July 1, 2026

| | Estimated Assd Valuation | School Exemption | USD General Fund | USD Capital Outlay |
|--------------------------|--------------------------|------------------|------------------|--------------------|
| Real Estate | 31,031 | 17,250 | 13,781 | 0 |
| Personal Property | 8,342 | 0 | 8,342 | |
| Oil and Gas | 0 | 0 | 0 | |
| State Assessed Utilities | 4,921 | 0 | 4,921 | |
| Severed Minerals | 0 | 0 | 0 | |
| Total | 44,294 | 17,250 | 27,044 | 0 |
| New Improvements | 0 | 0 | | |
| Remodel | 0 | 0 | | |

2. All Personal Property excluding Watercraft 8,342

3. Actual Tax Rates Levied for the 2026 Budget

| Fund | Rate |
|-------------------------|------------------|
| USD 447 Bond & Interest | 0.000000 |
| USD 447 Capital Outlay | 8.000000 |
| USD 447 General | 20.000000 |
| USD 447 General Splm | 14.595000 |
| | 42.595000 |

Revenue Neutral Rate:

RNR Provided by Home County

4. Final Assessed Valuation from November 1, 2025 Abstract 38,624

5. All Personal Property excluding Watercraft for 2025 5,372

6. Gross Earning (Intangible) Tax Estimate 0.00

7. Neighborhood Revitalization District Valuation Subject to Rebates 0

8. 2025 Column (2024 Tax) Delq % for USD 447 General Fund 0.00 %

Tax Increment Financing - TIF/RHID:

TIF/RHID Base Assessed Valuation 0

TIF/RHID Current Assessed Valuation 0

TIF/RHID is not subtracted from Real Estate Value.

If you have any Recreation Commissions funds listed on this page, please send a copy of this page to the Recreation Commission.

06/12/2025
Date



Gena Landes
Provided by

LABETTE COUNTY
Name of County

USD 503

School District

1. Estimated Assessed Valuation Information as of July 1, 2026

| | Estimated Assd Valuation | School Exemption | USD General Fund | USD Capital Outlay |
|--------------------------|--------------------------|-------------------|-------------------|--------------------|
| Real Estate | 52,084,499 | 21,805,831 | 30,278,668 | 1,670,829 |
| Personal Property | 824,281 | 36,299 | 787,982 | |
| Oil and Gas | 14,372 | 0 | 14,372 | |
| State Assessed Utilities | 13,184,915 | 0 | 13,184,915 | |
| Severed Minerals | 0 | 0 | 0 | |
| Total | 66,108,067 | 21,842,130 | 44,265,937 | 1,670,829 |
| New Improvements | 228,758 | 0 | | |
| Remodel | 0 | 0 | | |

2. All Personal Property excluding Watercraft 838,653

3. Actual Tax Rates Levied for the 2026 Budget

| Fund | Rate |
|--------------------------|------------------|
| USD 503 Bond & Interest | 0.000000 |
| USD 503 Capital Outlay | 7.782000 |
| USD 503 General | 20.000000 |
| USD 503 Supplemental Gen | 14.774000 |
| | 42.556000 |

Revenue Neutral Rate:

| | |
|-----------------|------------------|
| School General: | 19.832000 |
| Capital Outlay: | 7.700000 |
| All Other: | 14.606000 |

4. Final Assessed Valuation from November 1, 2025 Abstract 65,358,251

5. All Personal Property excluding Watercraft for 2025 1,023,995

6. Gross Earning (Intangible) Tax Estimate 0.00

7. Neighborhood Revitalization District Valuation Subject to Rebates 905,599

8. 2025 Column (2024 Tax) Delq % for USD 503 General Fund 3.51 %

Tax Increment Financing - TIF/RHID:

TIF/RHID Base Assessed Valuation 0

TIF/RHID Current Assessed Valuation 0

TIF/RHID is not subtracted from Real Estate Value.

If you have any Recreation Commissions funds listed on this page, please send a copy of this page to the Recreation Commission.

06/12/2026

Date



Memo Landis

Provided by

LABETTE COUNTY

Name of County

USD 504

School District

1. Estimated Assessed Valuation Information as of July 1, 2026

| | Estimated Assd Valuation | School Exemption | USD General Fund | USD Capital Outlay |
|--------------------------|--------------------------|------------------|-------------------|--------------------|
| Real Estate | 10,803,502 | 5,421,634 | 5,381,868 | 0 |
| Personal Property | 141,545 | 24,557 | 116,988 | |
| Oil and Gas | 0 | 0 | 0 | |
| State Assessed Utilities | 6,762,533 | 0 | 6,762,533 | |
| Severed Minerals | 0 | 0 | 0 | |
| Total | 17,707,580 | 5,446,191 | 12,261,389 | 0 |
| New Improvements | 131,167 | 0 | | |
| Remodel | 0 | 0 | | |

2. All Personal Property excluding Watercraft 141,545

3. Actual Tax Rates Levied for the 2026 Budget

| Fund | Rate |
|-------------------------|------------------|
| USD 504 Bond & Interest | 4.222000 |
| USD 504 Capital Outlay | 8.000000 |
| USD 504 General | 20.000000 |
| USD 504 General Splm | 19.381000 |
| | 51.603000 |

Revenue Neutral Rate:

| | |
|-----------------|------------------|
| School General: | 18.979000 |
| Capital Outlay: | 7.680000 |
| All Other: | 22.658000 |

4. Final Assessed Valuation from November 1, 2025 Abstract 17,028,832

5. All Personal Property excluding Watercraft for 2025 179,732

6. Gross Earning (Intangible) Tax Estimate 0.00

7. Neighborhood Revitalization District Valuation Subject to Rebates 424,626

8. 2025 Column (2024 Tax) Delq % for USD 504 General Fund 2.20 %

Tax Increment Financing - TIF/RHID:

| | |
|-------------------------------------|----------|
| TIF/RHID Base Assessed Valuation | <u>0</u> |
| TIF/RHID Current Assessed Valuation | <u>0</u> |
| TIF/RHID Effective Base Valuation | <u>0</u> |

TIF/RHID values are not subtracted from Real Estate Value.

If you have any Recreation Commissions funds listed on this page, please send a copy of this page to the Recreation Commission.

06/15/2026
Date



Mena Kardis
Provided by
LABETTE COUNTY
Name of County

USD 505

School District

1. Estimated Assessed Valuation Information as of July 1, 2026

| | Estimated Assd Valuation | School Exemption | USD General Fund | USD Capital Outlay |
|--------------------------|--------------------------|------------------|------------------|--------------------|
| Real Estate | 6,907,850 | 3,514,314 | 3,393,536 | 0 |
| Personal Property | 97,696 | 29,335 | 68,361 | |
| Oil and Gas | 0 | 0 | 0 | |
| State Assessed Utilities | 3,723,483 | 0 | 3,723,483 | |
| Severed Minerals | 0 | 0 | 0 | |
| Total | 10,729,029 | 3,543,649 | 7,185,380 | 0 |
| New Improvements | 94,129 | 0 | | |
| Remodel | 0 | 0 | | |

2. All Personal Property excluding Watercraft 97,696

3. Actual Tax Rates Levied for the 2026 Budget

| Fund | Rate |
|-------------------------|------------------|
| USD 505 Bond & Interest | 7.714000 |
| USD 505 Capital Outlay | 8.000000 |
| USD 505 General | 20.000000 |
| USD 505 General Splm | 19.827000 |
| | 55.541000 |

Revenue Neutral Rate:

| | |
|-----------------|------------------|
| School General: | 19.401000 |
| Capital Outlay: | 7.786000 |
| All Other: | 26.805000 |

4. Final Assessed Valuation from November 1, 2025 Abstract 10,388,867

5. All Personal Property excluding Watercraft for 2025 157,666

6. Gross Earning (Intangible) Tax Estimate 0.00

7. Neighborhood Revitalization District Valuation Subject to Rebates 0

8. 2025 Column (2024 Tax) Delq % for USD 505 General Fund 4.02 %

Tax Increment Financing - TIF/RHID:

| | |
|-------------------------------------|----------|
| TIF/RHID Base Assessed Valuation | <u>0</u> |
| TIF/RHID Current Assessed Valuation | <u>0</u> |
| TIF/RHID Effective Base Valuation | <u>0</u> |

TIF/RHID values are not subtracted from Real Estate Value.

If you have any Recreation Commissions funds listed on this page, please send a copy of this page to the Recreation Commission.

06/15/2026
Date



Bena Garcia
Provided by

LABETTE COUNTY
Name of County

USD 506

School District

1. Estimated Assessed Valuation Information as of July 1, 2026

| | Estimated Assd Valuation | School Exemption | USD General Fund | USD Capital Outlay |
|--------------------------|--------------------------|-------------------|-------------------|--------------------|
| Real Estate | 56,029,534 | 21,850,369 | 34,179,165 | 0 |
| Personal Property | 1,204,980 | 125,137 | 1,079,843 | |
| Oil and Gas | 1,075,026 | 0 | 1,075,026 | |
| State Assessed Utilities | 13,852,035 | 0 | 13,852,035 | |
| Severed Minerals | 0 | 0 | 0 | |
| Total | 72,161,575 | 21,975,506 | 50,186,069 | 0 |
| New Improvements | 1,272,047 | 0 | | |
| Remodel | 0 | 0 | | |

2. All Personal Property excluding Watercraft 2,280,006

3. Actual Tax Rates Levied for the 2026 Budget

| Fund | Rate |
|-------------------------|------------------|
| USD 506 Bond & Interest | 2.341000 |
| USD 506 Capital Outlay | 7.994000 |
| USD 506 General | 20.000000 |
| USD 506 General Spm | 15.918000 |
| | 46.253000 |

Revenue Neutral Rate:

| | |
|-----------------|------------------|
| School General: | 19.107000 |
| Capital Outlay: | 7.709000 |
| All Other: | 17.607000 |

4. Final Assessed Valuation from November 1, 2025 Abstract 69,586,711

5. All Personal Property excluding Watercraft for 2025 2,642,079

6. Gross Earning (Intangible) Tax Estimate 0.00

7. Neighborhood Revitalization District Valuation Subject to Rebates 177,754

8. 2025 Column (2024 Tax) Delq % for USD 506 General Fund 1.24 %

Tax Increment Financing - TIF/RHID:

TIF/RHID Base Assessed Valuation 0

TIF/RHID Current Assessed Valuation 0

TIF/RHID is not subtracted from Real Estate Value.

If you have any Recreation Commissions funds listed on this page, please send a copy of this page to the Recreation Commission.

06/12/2026

Date



Gena Lender

Provided by

LABETTE COUNTY

Name of County

Canada Twp

Township

1. Estimated Assessed Valuation Information as of July 1, 2026

| | Estimated Assd Valuation | 3rd Class City | Property With Changed Use |
|--------------------------|--------------------------|----------------|---------------------------|
| Real Estate | 2,096,346 | 0 | 0 |
| Personal Property | 24,245 | 0 | 0 |
| Oil and Gas | 173,432 | 0 | 0 |
| State Assessed Utilities | 722,265 | 0 | 0 |
| Severed Minerals | 0 | 0 | 0 |
| Total | 3,016,288 | 0 | 0 |
| New Improvements | 27,012 | 0 | |
| Remodel | 0 | 0 | |

2. All Personal Property excluding Watercraft 197,677

3. Actual Tax Rates Levied for the 2026 Budget

| Fund | Rate |
|------------------------------|-----------------|
| Canada General | 4.978000 |
| | 4.978000 |
| Revenue Neutral Rate: | 4.973000 |

4. Final Assessed Valuation from November 1, 2025 Abstract 3,013,012

5. All Personal Property excluding Watercraft for 2025 202,639

6. Gross Earning (Intangible) Tax Estimate 0.00

7. Neighborhood Revitalization District Valuation Subject to Rebates 0

8. 2025 Column (2024 Tax) Delq % for Canada General Fund 0.59 %

Tax Increment Financing - TIF/RHID:

TIF/RHID Base Assessed Valuation 0

TIF/RHID Current Assessed Valuation 0

TIF/RHID is not subtracted from Real Estate Value.

06/12/2026

Date



Gena Landis

Provided by

LABETTE COUNTY

Name of County

Elm Grove Twp

Elm Grove (Edna)

Township

3rd Class City

1. Estimated Assessed Valuation Information as of July 1, 2026

| | Estimated Assd Valuation | 3rd Class City | Property With Changed Use |
|--------------------------|--------------------------|------------------|---------------------------|
| Real Estate | 3,272,991 | 1,510,160 | 15,969 |
| Personal Property | 108,911 | 13,496 | 0 |
| Oil and Gas | 54,971 | 0 | 0 |
| State Assessed Utilities | 551,702 | 354,821 | 0 |
| Severed Minerals | 0 | 0 | 0 |
| Total | 3,988,575 | 1,878,477 | 15,969 |
| New Improvements | 5,947 | 18,653 | |
| Remodel | 0 | 0 | |

2. All Personal Property excluding Watercraft 177,378

3. Actual Tax Rates Levied for the 2026 Budget

| Fund | Rate |
|--|-----------------|
| Elm Grove General | 0.609000 |
| | 0.609000 |
| Revenue Neutral Rate: | |
| Township Supported Only: | 0.000000 |
| Township and 3rd Class City Supported: | 0.606000 |

4. Final Assessed Valuation from November 1, 2025 Abstract 5,835,135

5. All Personal Property excluding Watercraft for 2025 245,105

6. Gross Earning (Intangible) Tax Estimate 0.00

7. Neighborhood Revitalization District Valuation Subject to Rebates 0

8. 2025 Column (2024 Tax) Delq % for Elm Grove General Fund 2.08 %

Tax Increment Financing - TIF/RHID:

TIF/RHID Base Assessed Valuation 0

TIF/RHID Current Assessed Valuation 0

TIF/RHID is not subtracted from Real Estate Value.

06/12/2026

Date



Gena Landrum

Provided by

LABETTE COUNTY

Name of County

Fairview Twp

Fairview(AltamontAnx)

Township

3rd Class City

1. Estimated Assessed Valuation Information as of July 1, 2026

| | Estimated Assd Valuation | 3rd Class City | Property With Changed Use |
|--------------------------|--------------------------|----------------|---------------------------|
| Real Estate | 2,865,718 | 116,523 | 33,948 |
| Personal Property | 67,705 | 0 | 0 |
| Oil and Gas | 0 | 0 | 0 |
| State Assessed Utilities | 1,046,442 | 485,124 | 0 |
| Severed Minerals | 0 | 0 | 0 |
| Total | 3,979,865 | 601,647 | 33,948 |
| New Improvements | 245,561 | 21,394 | |
| Remodel | 0 | 0 | |

2. All Personal Property excluding Watercraft 67,705

3. Actual Tax Rates Levied for the 2026 Budget

| Fund | Rate |
|--|-----------------|
| Fairview General | 3.284000 |
| | 3.284000 |
| Revenue Neutral Rate: | |
| Township Supported Only: | 0.000000 |
| Township and 3rd Class City Supported: | 3.002000 |

4. Final Assessed Valuation from November 1, 2025 Abstract 4,188,279

5. All Personal Property excluding Watercraft for 2025 84,983

6. Gross Earning (Intangible) Tax Estimate 0.00

7. Neighborhood Revitalization District Valuation Subject to Rebates 0

8. 2025 Column (2024 Tax) Delq % for Fairview General Fund 0.24 %

Tax Increment Financing - TIF/RHID:

TIF/RHID Base Assessed Valuation 0

TIF/RHID Current Assessed Valuation 0

TIF/RHID is not subtracted from Real Estate Value.

06/12/2026

Date



Gena Landis

Provided by

LABETTE COUNTY

Name of County

Hackberry Twp

Hackberry (Bartlett)

Township

3rd Class City

1. Estimated Assessed Valuation Information as of July 1, 2026

| | Estimated Assd Valuation | 3rd Class City | Property With Changed Use |
|--------------------------|--------------------------|----------------|---------------------------|
| Real Estate | 3,228,918 | 425,592 | 9,022 |
| Personal Property | 49,459 | 7,646 | 0 |
| Oil and Gas | 2,275 | 0 | 0 |
| State Assessed Utilities | 887,945 | 157,408 | 0 |
| Severed Minerals | 0 | 0 | 0 |
| Total | 4,168,597 | 590,646 | 9,022 |
| New Improvements | 49,670 | 419 | |
| Remodel | 0 | 0 | |

2. All Personal Property excluding Watercraft 59,380

3. Actual Tax Rates Levied for the 2026 Budget

| Fund | Rate |
|--|-----------------|
| Hackberry General | 4.608000 |
| | 4.608000 |
| Revenue Neutral Rate: | |
| Township Supported Only: | 0.000000 |
| Township and 3rd Class City Supported: | 4.586000 |

4. Final Assessed Valuation from November 1, 2025 Abstract 4,736,835

5. All Personal Property excluding Watercraft for 2025 118,316

6. Gross Earning (Intangible) Tax Estimate 0.00

7. Neighborhood Revitalization District Valuation Subject to Rebates 0

8. 2025 Column (2024 Tax) Delq % for Hackberry General Fund 0.31 %

Tax Increment Financing - TIF/RHID:

TIF/RHID Base Assessed Valuation 0

TIF/RHID Current Assessed Valuation 0

TIF/RHID is not subtracted from Real Estate Value.

06/12/2026

Date



Gena Landes

Provided by

LABETTE COUNTY

Name of County

Howard Twp

Township

1. Estimated Assessed Valuation Information as of July 1, 2026

| | Estimated Assd Valuation | 3rd Class City | Property With Changed Use |
|--------------------------|--------------------------|----------------|---------------------------|
| Real Estate | 2,481,249 | 0 | 0 |
| Personal Property | 104,252 | 0 | 0 |
| Oil and Gas | 220,020 | 0 | 0 |
| State Assessed Utilities | 265,108 | 0 | 0 |
| Severed Minerals | 0 | 0 | 0 |
| Total | 3,070,629 | 0 | 0 |
| New Improvements | 15,926 | 0 | |
| Remodel | 0 | 0 | |

2. All Personal Property excluding Watercraft 324,272

3. Actual Tax Rates Levied for the 2026 Budget

| Fund | Rate |
|------------------------------|-----------------|
| Howard General | 1.709000 |
| | 1.709000 |
| Revenue Neutral Rate: | 1.640000 |

4. Final Assessed Valuation from November 1, 2025 Abstract 2,947,509

5. All Personal Property excluding Watercraft for 2025 233,526

6. Gross Earning (Intangible) Tax Estimate 0.00

7. Neighborhood Revitalization District Valuation Subject to Rebates 0

8. 2025 Column (2024 Tax) Delq % for Howard General Fund 1.42 %

Tax Increment Financing - TIF/RHID:


TIF/RHID Base Assessed Valuation 0

TIF/RHID Current Assessed Valuation 0

TIF/RHID is not subtracted from Real Estate Value.

06/12/2026

Date



Gena Landis

Provided by

LABETTE COUNTY

Name of County

Liberty Twp

Liberty(LabetteCity)

Township

3rd Class City

1. Estimated Assessed Valuation Information as of July 1, 2026

| | Estimated Assd Valuation | 3rd Class City | Property With Changed Use |
|--------------------------|--------------------------|----------------|---------------------------|
| Real Estate | 4,554,382 | 162,769 | 11,538 |
| Personal Property | 46,889 | 13,096 | 0 |
| Oil and Gas | 0 | 0 | 0 |
| State Assessed Utilities | 2,194,820 | 174,418 | 0 |
| Severed Minerals | 0 | 0 | 0 |
| Total | 6,796,091 | 350,283 | 11,538 |
| New Improvements | 555,768 | 19,084 | |
| Remodel | 0 | 0 | |

2. All Personal Property excluding Watercraft 59,985

3. Actual Tax Rates Levied for the 2026 Budget

| Fund | Rate |
|--|-----------------|
| Liberty General | 5.138000 |
| | 5.138000 |
| Revenue Neutral Rate: | |
| Township Supported Only: | 0.000000 |
| Township and 3rd Class City Supported: | 4.538000 |

4. Final Assessed Valuation from November 1, 2025 Abstract 6,311,933

5. All Personal Property excluding Watercraft for 2025 128,516

6. Gross Earning (Intangible) Tax Estimate 0.00

7. Neighborhood Revitalization District Valuation Subject to Rebates 0

8. 2025 Column (2024 Tax) Delq % for Liberty General Fund 0.49 %

Tax Increment Financing - TIF/RHID:

TIF/RHID Base Assessed Valuation 0

TIF/RHID Current Assessed Valuation 0

TIF/RHID is not subtracted from Real Estate Value.

06/12/2026
Date



Gene Landis

Provided by

LABETTE COUNTY

Name of County

Montana Twp

Township

1. Estimated Assessed Valuation Information as of July 1, 2026

| | Estimated Assd Valuation | 3rd Class City | Property With Changed Use |
|--------------------------|--------------------------|----------------|---------------------------|
| Real Estate | 1,679,909 | 0 | 915 |
| Personal Property | 9,117 | 0 | 0 |
| Oil and Gas | 0 | 0 | 0 |
| State Assessed Utilities | 1,326,871 | 0 | 0 |
| Severed Minerals | 0 | 0 | 0 |
| Total | 3,015,897 | 0 | 915 |
| New Improvements | 7,558 | 0 | |
| Remodel | 0 | 0 | |

2. All Personal Property excluding Watercraft 9,117

3. Actual Tax Rates Levied for the 2026 Budget

| Fund | Rate |
|------------------------------|-----------------|
| Montana General | 4.217000 |
| | 4.217000 |
| Revenue Neutral Rate: | 4.085000 |

4. Final Assessed Valuation from November 1, 2025 Abstract 2,921,129

5. All Personal Property excluding Watercraft for 2025 9,753

6. Gross Earning (Intangible) Tax Estimate 0.00

7. Neighborhood Revitalization District Valuation Subject to Rebates 0

8. 2025 Column (2024 Tax) Delq % for Montana General Fund 2.19 %


Tax Increment Financing - TIF/RHID:

TIF/RHID Base Assessed Valuation 0

TIF/RHID Current Assessed Valuation 0

TIF/RHID is not subtracted from Real Estate Value.

06/12/2026
Date



Gene Landis

Provided by

LABETTE COUNTY

Name of County

Mound Valley Twp

Md Valley(Md Valley)

Township

3rd Class City

1. Estimated Assessed Valuation Information as of July 1, 2026

| | Estimated Assd Valuation | 3rd Class City | Property With Changed Use |
|--------------------------|--------------------------|------------------|---------------------------|
| Real Estate | 3,614,787 | 1,232,868 | 11,703 |
| Personal Property | 212,539 | 47,757 | 0 |
| Oil and Gas | 212,593 | 0 | 0 |
| State Assessed Utilities | 815,608 | 385,226 | 0 |
| Severed Minerals | 0 | 0 | 0 |
| Total | 4,855,527 | 1,665,851 | 11,703 |
| New Improvements | 40,253 | 12,053 | |
| Remodel | 0 | 0 | |

2. All Personal Property excluding Watercraft 472,889

3. Actual Tax Rates Levied for the 2026 Budget

| Fund | Rate |
|--|-----------------|
| Mound Valley General | 3.092000 |
| | 3.092000 |
| Revenue Neutral Rate: | |
| Township Supported Only: | 0.000000 |
| Township and 3rd Class City Supported: | 3.065000 |

4. Final Assessed Valuation from November 1, 2025 Abstract 6,465,224

5. All Personal Property excluding Watercraft for 2025 529,940

6. Gross Earning (Intangible) Tax Estimate 0.00

7. Neighborhood Revitalization District Valuation Subject to Rebates 0

8. 2025 Column (2024 Tax) Delq % for Mound Valley General Fund 1.60 %

Tax Increment Financing - TIF/RHID:

TIF/RHID Base Assessed Valuation 0

TIF/RHID Current Assessed Valuation 0

TIF/RHID is not subtracted from Real Estate Value.

06/12/2026

Date



[Signature]

Provided by

LABETTE COUNTY

Name of County

| Mount Pleasant Twp Township | | Mt Pleasant(Altamont) 3rd Class City | |
|--|--|---|----------------------------------|
| 1. Estimated Assessed Valuation Information as of July 1, 2026 | | | |
| | Estimated Assd Valuation | 3rd Class City | Property With Changed Use |
| Real Estate | 2,315,205 | 5,104,559 | 14,708 |
| Personal Property | 70,501 | 45,846 | 0 |
| Oil and Gas | 17,761 | 0 | 0 |
| State Assessed Utilities | 1,340,704 | 98,793 | 0 |
| Severed Minerals | 0 | 0 | 0 |
| Total | 3,744,171 | 5,249,198 | 14,708 |
| New Improvements | 15,887 | 13,948 | |
| Remodel | 0 | 0 | |
| 2. All Personal Property excluding Watercraft | | | 134,108 |
| 3. Actual Tax Rates Levied for the 2026 Budget | | | |
| Fund | | | Rate |
| Mount Pleasant General | | | 3.539000 |
| | | | 3.539000 |
| Revenue Neutral Rate: | Township Supported Only: | | 0.000000 |
| | Township and 3rd Class City Supported: | | 3.473000 |
| 4. Final Assessed Valuation from November 1, 2025 Abstract | | | 8,824,772 |
| 5. All Personal Property excluding Watercraft for 2025 | | | 243,708 |
| 6. Gross Earning (Intangible) Tax Estimate | 0.00 | | |
| 7. Neighborhood Revitalization District Valuation Subject to Rebates | | | 67,982 |
| 8. 2025 Column (2024 Tax) Delq % for | Mount Pleasant General | Fund | 2.02 % |

Tax Increment Financing - TIF/RHID:
TIF/RHID Base Assessed Valuation 0
TIF/RHID Current Assessed Valuation 0
TIF/RHID is not subtracted from Real Estate Value.

06/12/2026
Date



Mena Landis
Provided by

LABETTE COUNTY
Name of County

Neosho Twp

Township

1. Estimated Assessed Valuation Information as of July 1, 2026

| | Estimated Assd Valuation | 3rd Class City | Property With Changed Use |
|--------------------------|--------------------------|----------------|---------------------------|
| Real Estate | 2,176,998 | 0 | 46,356 |
| Personal Property | 115,631 | 0 | 0 |
| Oil and Gas | 11,498 | 0 | 0 |
| State Assessed Utilities | 6,323,510 | 0 | 0 |
| Severed Minerals | 0 | 0 | 0 |
| Total | 8,627,637 | 0 | 46,356 |
| New Improvements | 132,403 | 0 | |
| Remodel | 0 | 0 | |

2. All Personal Property excluding Watercraft 127,129

3. Actual Tax Rates Levied for the 2026 Budget

| Fund | Rate |
|------------------------------|-----------------|
| Neosho General | 2.724000 |
| | 2.724000 |
| Revenue Neutral Rate: | 2.511000 |

4. Final Assessed Valuation from November 1, 2025 Abstract 7,951,901

5. All Personal Property excluding Watercraft for 2025 69,208

6. Gross Earning (Intangible) Tax Estimate 0.00

7. Neighborhood Revitalization District Valuation Subject to Rebates 0

8. 2025 Column (2024 Tax) Delq % for Neosho General Fund 1.04 %


Tax Increment Financing - TIF/RHID:

TIF/RHID Base Assessed Valuation 0

TIF/RHID Current Assessed Valuation 0

TIF/RHID is not subtracted from Real Estate Value.

06/12/2026
Date



Gena Sanchez

Provided by

LABETTE COUNTY

Name of County

North Twp

Township

1. Estimated Assessed Valuation Information as of July 1, 2026

| | Estimated Assd Valuation | 3rd Class City | Property With Changed Use |
|--------------------------|--------------------------|----------------|---------------------------|
| Real Estate | 6,363,785 | 0 | 41,714 |
| Personal Property | 113,508 | 0 | 0 |
| Oil and Gas | 0 | 0 | 0 |
| State Assessed Utilities | 3,012,732 | 0 | 0 |
| Severed Minerals | 0 | 0 | 0 |
| Total | 9,490,025 | 0 | 41,714 |
| New Improvements | 39,438 | 0 | |
| Remodel | 0 | 0 | |

2. All Personal Property excluding Watercraft 113,508

3. Actual Tax Rates Levied for the 2026 Budget

| Fund | Rate |
|------------------------------|-----------------|
| North General | 2.045000 |
| | 2.045000 |
| Revenue Neutral Rate: | 1.944000 |

4. Final Assessed Valuation from November 1, 2025 Abstract 9,021,336

5. All Personal Property excluding Watercraft for 2025 225,891

6. Gross Earning (Intangible) Tax Estimate 0.00

7. Neighborhood Revitalization District Valuation Subject to Rebates 0

8. 2025 Column (2024 Tax) Delq % for North General Fund 1.92 %

Tax Increment Financing - TIF/RHID:


TIF/RHID Base Assessed Valuation 0

TIF/RHID Current Assessed Valuation 0

TIF/RHID is not subtracted from Real Estate Value.

06/12/2026

Date



Yema Landis

Provided by

LABETTE COUNTY

Name of County

Osage Twp

Township

1. Estimated Assessed Valuation Information as of July 1, 2026

| | Estimated Assd Valuation | 3rd Class City | Property With Changed Use |
|--------------------------|--------------------------|----------------|---------------------------|
| Real Estate | 5,529,198 | 0 | 27,584 |
| Personal Property | 140,610 | 0 | 0 |
| Oil and Gas | 270,762 | 0 | 0 |
| State Assessed Utilities | 596,090 | 0 | 0 |
| Severed Minerals | 0 | 0 | 0 |
| Total | 6,536,660 | 0 | 27,584 |
| New Improvements | 132,796 | 0 | |
| Remodel | 0 | 0 | |

2. All Personal Property excluding Watercraft 411,372

3. Actual Tax Rates Levied for the 2026 Budget

| Fund | Rate |
|------------------------------|-----------------|
| Osage General | 6.261000 |
| | 6.261000 |
| Revenue Neutral Rate: | 6.033000 |

4. Final Assessed Valuation from November 1, 2025 Abstract 6,298,197

5. All Personal Property excluding Watercraft for 2025 374,944

6. Gross Earning (Intangible) Tax Estimate 0.00

7. Neighborhood Revitalization District Valuation Subject to Rebates 0

8. 2025 Column (2024 Tax) Delq % for Osage General Fund 0.49 %

Tax Increment Financing - TIF/RHID:

TIF/RHID Base Assessed Valuation 0

TIF/RHID Current Assessed Valuation 0

TIF/RHID is not subtracted from Real Estate Value.

06/12/2026

Date



Gena Landis

Provided by

LABETTE COUNTY

Name of County

Oswego Twp

Township

1. Estimated Assessed Valuation Information as of July 1, 2026

| | Estimated Assd Valuation | 3rd Class City | Property With Changed Use |
|--------------------------|--------------------------|----------------|---------------------------|
| Real Estate | 2,305,051 | 0 | 6,395 |
| Personal Property | 70,435 | 0 | 0 |
| Oil and Gas | 0 | 0 | 0 |
| State Assessed Utilities | 2,155,620 | 0 | 0 |
| Severed Minerals | 0 | 0 | 0 |
| Total | 4,531,106 | 0 | 6,395 |
| New Improvements | 40,313 | 0 | |
| Remodel | 0 | 0 | |

2. All Personal Property excluding Watercraft 70,435

3. Actual Tax Rates Levied for the 2026 Budget

| Fund | Rate |
|------------------------------|-----------------|
| Oswego General | 2.290000 |
| | 2.290000 |
| Revenue Neutral Rate: | 2.176000 |

4. Final Assessed Valuation from November 1, 2025 Abstract 4,304,560

5. All Personal Property excluding Watercraft for 2025 91,839

6. Gross Earning (Intangible) Tax Estimate 0.00

7. Neighborhood Revitalization District Valuation Subject to Rebates 0

8. 2025 Column (2024 Tax) Delq % for Oswego General Fund 0.17 %

Tax Increment Financing - TIF/RHID:

TIF/RHID Base Assessed Valuation 0

TIF/RHID Current Assessed Valuation 0

TIF/RHID is not subtracted from Real Estate Value.

06/12/2026
Date



Gene Landis
Provided by

LABETTE COUNTY
Name of County

Richland Twp

Township

1. Estimated Assessed Valuation Information as of July 1, 2026

| | Estimated Assd Valuation | 3rd Class City | Property With Changed Use |
|--------------------------|--------------------------|----------------|---------------------------|
| Real Estate | 2,657,056 | 0 | 31,883 |
| Personal Property | 61,172 | 0 | 0 |
| Oil and Gas | 0 | 0 | 0 |
| State Assessed Utilities | 2,282,485 | 0 | 0 |
| Severed Minerals | 0 | 0 | 0 |
| Total | 5,000,713 | 0 | 31,883 |
| New Improvements | 88,684 | 0 | |
| Remodel | 0 | 0 | |

2. All Personal Property excluding Watercraft 61,172

3. Actual Tax Rates Levied for the 2026 Budget

| Fund | Rate |
|------------------------------|-----------------|
| Richland General | 1.598000 |
| | 1.598000 |
| Revenue Neutral Rate: | 1.510000 |

4. Final Assessed Valuation from November 1, 2025 Abstract 4,725,168

5. All Personal Property excluding Watercraft for 2025 76,453

6. Gross Earning (Intangible) Tax Estimate 0.00

7. Neighborhood Revitalization District Valuation Subject to Rebates 0

8. 2025 Column (2024 Tax) Delq % for Richland General Fund 0.90 %

Tax Increment Financing - TIF/RHID:


TIF/RHID Base Assessed Valuation 0

TIF/RHID Current Assessed Valuation 0

TIF/RHID is not subtracted from Real Estate Value.

06/12/2026

Date



Mena Landis

Provided by

LABETTE COUNTY

Name of County

Walton Twp

Township

1. Estimated Assessed Valuation Information as of July 1, 2026

| | Estimated Assd Valuation | 3rd Class City | Property With Changed Use |
|--------------------------|--------------------------|----------------|---------------------------|
| Real Estate | 5,989,697 | 0 | 75,906 |
| Personal Property | 63,353 | 0 | 0 |
| Oil and Gas | 104,493 | 0 | 0 |
| State Assessed Utilities | 1,568,459 | 0 | 0 |
| Severed Minerals | 0 | 0 | 0 |
| Total | 7,726,002 | 0 | 75,906 |
| New Improvements | 42,886 | 0 | |
| Remodel | 0 | 0 | |

2. All Personal Property excluding Watercraft 167,846

3. Actual Tax Rates Levied for the 2026 Budget

| Fund | Rate |
|------------------------------|-----------------|
| Walton General | 0.000000 |
| | 0.000000 |
| Revenue Neutral Rate: | 0.000000 |

4. Final Assessed Valuation from November 1, 2025 Abstract 7,541,980

5. All Personal Property excluding Watercraft for 2025 189,863

6. Gross Earning (Intangible) Tax Estimate 0.00

7. Neighborhood Revitalization District Valuation Subject to Rebates 0

8. 2025 Column (2024 Tax) Delq % for Walton General Fund 0.00 %

Tax Increment Financing - TIF/RHID:

TIF/RHID Base Assessed Valuation 0

TIF/RHID Current Assessed Valuation 0

TIF/RHID is not subtracted from Real Estate Value.

06/12/2026
Date



[Signature]
Provided by

LABETTE COUNTY
Name of County