

LABELLE COUNTY

County

1. Estimated Assessed Valuation Information as of July 1, 2018

	Estimated Assd Valuation	Territory Added	Property With Changed Use
Real Estate	103,943,184	0	489,023
Personal Property	3,346,996	0	0
Oil and Gas	1,592,079	0	0
State Assessed Utilities	25,414,437	0	0
Severed Minerals	67,230	0	0
Total	134,363,926	0	489,023
New Improvements	2,139,814	0	
Remodel	24,790	0	

2. Personal Property excluding Watercraft 4,939,075

3. Actual Tax Rates Levied for the 2018 Budget

Fund	Rate
Abandoned Cemetery	0.46000
General Budgeted	32.24200
Health	2.39600
Mental Health	0.94800
Mental Retardation	0.80600
Noxious Weed	0.76800
Road & Bridge	23.05200
Special Bridge	1.00000
Tort Liability	0.14300
	61.81500

4. Final Assessed Valuation from November 1, 2017 Abstract 129,282,683

5. Personal Property excluding Watercraft for 2017 5,329,524

6. Gross Earning (Intangible) Tax Estimate 0.00

7. Neighborhood Revitalization District Valuation Subject to Rebates 2,030,252

8. 2017 Column (2016 Tax) Delq % for General Budgeted Fund 2.26 %

9. 2017 Column (2016 Tax) Delq % for Special Assessments 81.37 %

Tax Increment Financing - TIF:

TIF Base Assessed Valuation 0

TIF Current Assessed Valuation 0



06/14/2018

Date

Peggy Menot
Provided by

LABELLE COUNTY

Name of County

Tax Year:
2018

COUNTY CLERK'S BUDGET INFORMATION FOR THE 2019 BUDGET
CMBLT032

Date - Time:
2018/06/06 - 10:26.34

Edna/Elm Grove Cem

Cemetery

1. Estimated Assessed Valuation Information as of July 1, 2018

	Estimated Assd Valuation	Territory Added	Property With Changed Use
Real Estate	3,939,511	0	3,350
Personal Property	139,533	0	0
Oil and Gas	61,177	0	0
State Assessed Utilities	533,720	0	0
Severed Minerals	6,648	0	0
Total	4,680,589	0	3,350
New Improvements	22,411	0	
Remodel	0	0	

2. Personal Property excluding Watercraft 200,710

3. Actual Tax Rates Levied for the 2018 Budget

Fund	Rate
Edna/Elm Grove Cemetery	2.74100
	<u>2.74100</u>

4. Final Assessed Valuation from November 1, 2017 Abstract 4,550,485

5. Personal Property excluding Watercraft for 2017 226,347

6. Gross Earning (Intangible) Tax Estimate 0.00

7. Neighborhood Revitalization District Valuation Subject to Rebates 0

8. 2017 Column (2016 Tax) Delq % for Edna/Elm Grove Cemetery Fund 1.25 %

Tax Increment Financing - TIF:

TIF Base Assessed Valuation 0

TIF Current Assessed Valuation 0

Note:



06/06/2018
Date

Peggy Minor
Provided by

LABETTE COUNTY
Name of County

Mound Valley Cem
Cemetery

1. Estimated Assessed Valuation Information as of July 1, 2018

	Estimated Assd Valuation	Territory Added	Property With Changed Use
Real Estate	3,981,611	0	53,065
Personal Property	177,652	0	0
Oil and Gas	323,343	0	0
State Assessed Utilities	911,298	0	0
Severed Minerals	4,134	0	0
Total	5,398,038	0	53,065
New Improvements	144	0	
Remodel	0	0	

2. Personal Property excluding Watercraft 500,995

3. Actual Tax Rates Levied for the 2018 Budget

Fund	Rate
Mound Valley Cemetery	3.78400
	<u>3.78400</u>

4. Final Assessed Valuation from November 1, 2017 Abstract 5,072,696

5. Personal Property excluding Watercraft for 2017 489,867

6. Gross Earning (Intangible) Tax Estimate 0.00

7. Neighborhood Revitalization District Valuation Subject to Rebates 0

8. 2017 Column (2016 Tax) Delq % for Mound Valley Cemetery Fund 3.35 %

Tax Increment Financing - TIF:

TIF Base Assessed Valuation 0

TIF Current Assessed Valuation 0

Note:



06/06/2018
Date

Peggy Minor
Provided by
LABETTE COUNTY
Name of County

Oak Hill Cemetery

Cemetery

1. Estimated Assessed Valuation Information as of July 1, 2018

	Estimated Assd Valuation	Territory Added	Property With Changed Use
Real Estate	3,709,240	0	168,419
Personal Property	84,097	0	0
Oil and Gas	2,320	0	0
State Assessed Utilities	785,518	0	0
Severed Minerals	909	0	0
Total	4,582,084	0	168,419
New Improvements	176,047	0	
Remodel	0	0	

2. Personal Property excluding Watercraft 86,417

3. Actual Tax Rates Levied for the 2018 Budget

Fund	Rate
Oak Hill Cemetery	3.66900
	3.66900

4. Final Assessed Valuation from November 1, 2017 Abstract 4,245,670

5. Personal Property excluding Watercraft for 2017 94,176

6. Gross Earning (Intangible) Tax Estimate 0.00

7. Neighborhood Revitalization District Valuation Subject to Rebates 12,825

8. 2017 Column (2016 Tax) Delq % for Oak Hill Cemetery Fund 6.64 %

Tax Increment Financing - TIF:

TIF Base Assessed Valuation 0

TIF Current Assessed Valuation 0

Note:



06/06/2018
Date

Peggy M. Mui
Provided by
LABETTE COUNTY
Name of County

Oswego Cemetery

Cemetery

1. Estimated Assessed Valuation Information as of July 1, 2018

	Estimated Assd Valuation	Territory Added	Property With Changed Use
Real Estate	7,773,641	0	3,348
Personal Property	210,732	0	0
Oil and Gas	1,928	0	0
State Assessed Utilities	2,547,039	0	0
Severed Minerals	2,838	0	0
Total	10,536,178	0	3,348
New Improvements	28,161	0	
Remodel	0	0	

2. Personal Property excluding Watercraft 212,660

3. Actual Tax Rates Levied for the 2018 Budget

Fund	Rate
Oswego Cemetery	6.02900
	6.02900

4. Final Assessed Valuation from November 1, 2017 Abstract 10,078,078

5. Personal Property excluding Watercraft for 2017 198,909

6. Gross Earning (Intangible) Tax Estimate 0.00

7. Neighborhood Revitalization District Valuation Subject to Rebates 62,050

8. 2017 Column (2016 Tax) Delq % for Oswego Cemetery Fund 3.25 %

Tax Increment Financing - TIF:

TIF Base Assessed Valuation 0

TIF Current Assessed Valuation 0

Note:



06/06/2018
Date

Beggy M. Miller
Provided by
LABETTE COUNTY
Name of County

Pleasant Valley Cem
Cemetery

1. Estimated Assessed Valuation Information as of July 1, 2018

	Estimated Assd Valuation	Territory Added	Property With Changed Use
Real Estate	1,243,717	0	0
Personal Property	35,753	0	0
Oil and Gas	0	0	0
State Assessed Utilities	1,056,042	0	0
Severed Minerals	54	0	0
Total	2,335,566	0	0
New Improvements	3,941	0	
Remodel	0	0	

2. Personal Property excluding Watercraft 35,753

3. Actual Tax Rates Levied for the 2018 Budget

Fund	Rate
Pleasant Valley Cemetery	3.18000
	3.18000

4. Final Assessed Valuation from November 1, 2017 Abstract 2,151,956

5. Personal Property excluding Watercraft for 2017 35,443

6. Gross Earning (Intangible) Tax Estimate 0.00

7. Neighborhood Revitalization District Valuation Subject to Rebates 0

8. 2017 Column (2016 Tax) Delq % for Pleasant Valley Cemetery Fund 0.30 %

Tax Increment Financing - TIF:

TIF Base Assessed Valuation 0

TIF Current Assessed Valuation 0

Note:



06/06/2018
Date

Peggy Minor
Provided by
LABETTE COUNTY
Name of County

Parsons City
Municipality

1. Estimated Assessed Valuation Information as of July 1, 2018

	Estimated Assd Valuation	Territory Added	Property With Changed Use
Real Estate	45,030,953	0	212,980
Personal Property	1,833,449	0	0
Oil and Gas	3,157	0	0
State Assessed Utilities	6,502,266	0	0
Severed Minerals	282	0	0
Total	53,370,107	0	212,980
New Improvements	1,573,609	0	
Remodel	11,712	0	

2. Personal Property excluding Watercraft 1,836,606

3. Actual Tax Rates Levied for the 2018 Budget

Fund	Rate
Parsons Employee Benefits	0.00000
Parsons General	46.27900
Parsons Industrial Prom	1.00200
Parsons Library	6.15200
Parsons Library Emp Ben	1.28100
Parsons Tort Liability	0.00000
Parsons Utility Service	0.00000
	<u>54.71400</u>

4. Final Assessed Valuation from November 1, 2017 Abstract 51,917,312

5. Personal Property excluding Watercraft for 2017 2,123,243

6. Gross Earning (Intangible) Tax Estimate 0.00

7. Neighborhood Revitalization District Valuation Subject to Rebates 2,036,785

8. 2017 Column (2016 Tax) Delq % for Parsons General Fund 2.80 %

9. 2017 Column (2016 Tax) Delq % for Special Assessments 96.14 %

Tax Increment Financing - TIF:
TIF Base Assessed Valuation 0
TIF Current Assessed Valuation 0

Note:



If you have any Recreation Commissions funds listed on this page, please send a copy of this page to the Recreation Commission.

06/14/2018
Date

Peggy Muroi
Provided by
LABETTE COUNTY
Name of County

Chetopa City
Municipality

1. Estimated Assessed Valuation Information as of July 1, 2018

	Estimated Assd Valuation	Territory Added	Property With Changed Use
Real Estate	2,805,100	0	168,419
Personal Property	37,390	0	0
Oil and Gas	0	0	0
State Assessed Utilities	306,589	0	0
Severed Minerals	345	0	0
Total	3,149,424	0	168,419
New Improvements	176,047	0	
Remodel	0	0	

2. Personal Property excluding Watercraft 37,390

3. Actual Tax Rates Levied for the 2018 Budget

Fund	Rate
Chetopa Employee Benefits	24.47000
Chetopa Fire Equipment	0.00000
Chetopa General	38.26600
Chetopa Industrial Dev	0.00000
Chetopa Library	3.61500
Chetopa Special Liability	0.00000
	<u>66.35100</u>

4. Final Assessed Valuation from November 1, 2017 Abstract 2,891,622

5. Personal Property excluding Watercraft for 2017 42,592

6. Gross Earning (Intangible) Tax Estimate 0.00

7. Neighborhood Revitalization District Valuation Subject to Rebates 12,825

8. 2017 Column (2016 Tax) Delq % for Chetopa General Fund 8.53 %

9. 2017 Column (2016 Tax) Delq % for Special Assessments 88.11 %

Tax Increment Financing - TIF:
TIF Base Assessed Valuation 0
TIF Current Assessed Valuation 0

Note:



If you have any Recreation Commissions funds listed on this page, please send a copy of this page to the Recreation Commission.

06/06/2018
Date

Jeggy M...
Provided by
LABETTE COUNTY
Name of County

Oswego City
Municipality

1. Estimated Assessed Valuation Information as of July 1, 2018

	Estimated Assd Valuation	Territory Added	Property With Changed Use
Real Estate	5,850,709	0	0
Personal Property	156,979	0	0
Oil and Gas	0	0	0
State Assessed Utilities	1,185,517	0	0
Severed Minerals	27	0	0
Total	7,193,232	0	0
New Improvements	10,443	0	
Remodel	0	0	

2. Personal Property excluding Watercraft 156,979

3. Actual Tax Rates Levied for the 2018 Budget

Fund	Rate
Oswego Airport	1.33200
Oswego Employee Benefits	21.80900
Oswego General	48.77900
Oswego Library	2.99900
	74.91900

4. Final Assessed Valuation from November 1, 2017 Abstract 6,972,017

5. Personal Property excluding Watercraft for 2017 147,698

6. Gross Earning (Intangible) Tax Estimate 0.00

7. Neighborhood Revitalization District Valuation Subject to Rebates 62,050

8. 2017 Column (2016 Tax) Delq % for Oswego General Fund 4.24 %

9. 2017 Column (2016 Tax) Delq % for Special Assessments 82.14 %

Tax Increment Financing - TIF:

TIF Base Assessed Valuation 0

TIF Current Assessed Valuation 0

Note:



If you have any Recreation Commissions funds listed on this page, please send a copy of this page to the Recreation Commission.

06/06/2018
Date

Peggy Minor
Provided by
LABETTE COUNTY
Name of County

Altamont City

Municipality

1. Estimated Assessed Valuation Information as of July 1, 2018

	Estimated Assd Valuation	Territory Added	Property With Changed Use
Real Estate	3,847,027	0	4,633
Personal Property	51,272	0	0
Oil and Gas	495	0	0
State Assessed Utilities	77,380	0	0
Severed Minerals	0	0	0
Total	3,976,174	0	4,633
New Improvements	24,876	0	
Remodel	308	0	

2. Personal Property excluding Watercraft 51,767

3. Actual Tax Rates Levied for the 2018 Budget

Fund	Rate
Altamont Fire Building	0.00000
Altamont General	34.60600
Altamont Library	4.28700
Altamont Recreation	1.00000
Altamont Utility Service	6.20200
	46.09500

4. Final Assessed Valuation from November 1, 2017 Abstract 3,917,451

5. Personal Property excluding Watercraft for 2017 50,438

6. Gross Earning (Intangible) Tax Estimate 0.00

7. Neighborhood Revitalization District Valuation Subject to Rebates 0

8. 2017 Column (2016 Tax) Delq % for Altamont General Fund 1.10 %

9. 2017 Column (2016 Tax) Delq % for Special Assessments 0.00 %

Tax Increment Financing - TIF:

TIF Base Assessed Valuation 0

TIF Current Assessed Valuation 0

Note:



If you have any Recreation Commissions funds listed on this page, please send a copy of this page to the Recreation Commission.

06/06/2018
Date

Peggy Minor
Provided by
LABETTE COUNTY
Name of County

Altamont Annex

Municipality

1. Estimated Assessed Valuation Information as of July 1, 2018

	Estimated Assd Valuation	Territory Added	Property With Changed Use
Real Estate	1,303	0	0
Personal Property	75	0	0
Oil and Gas	0	0	0
State Assessed Utilities	547,299	0	0
Severed Minerals	0	0	0
Total	548,677	0	0
New Improvements	678	0	
Remodel	0	0	

2. Personal Property excluding Watercraft 75

3. Actual Tax Rates Levied for the 2018 Budget

Fund	Rate
Altamont Anx General	34.60600
Altamont Anx Library	4.28700
Altamont Anx Recreation	1.00000
Altamont Anx Utility Serv	6.20200
Altamont Fire Building	0.00000
	46.09500

4. Final Assessed Valuation from November 1, 2017 Abstract 478,883

5. Personal Property excluding Watercraft for 2017 75

6. Gross Earning (Intangible) Tax Estimate 0.00

7. Neighborhood Revitalization District Valuation Subject to Rebates 0

8. 2017 Column (2016 Tax) Delq % for Altamont Anx General Fund 0.00 %

9. 2017 Column (2016 Tax) Delq % for Special Assessments 0.00 %

Tax Increment Financing - TIF:
 TIF Base Assessed Valuation 0
 TIF Current Assessed Valuation 0

Note:



If you have any Recreation Commissions funds listed on this page, please send a copy of this page to the Recreation Commission.

06/06/2018
Date

Peggy Minor
Provided by
LABETTE COUNTY
Name of County

Bartlett City

Municipality

1. Estimated Assessed Valuation Information as of July 1, 2018

	Estimated Assd Valuation	Territory Added	Property With Changed Use
Real Estate	392,584	0	6,103
Personal Property	21,729	0	0
Oil and Gas	0	0	0
State Assessed Utilities	78,461	0	0
Severed Minerals	0	0	0
Total	492,774	0	6,103
New Improvements	6,495	0	
Remodel	0	0	

2. Personal Property excluding Watercraft 21,729

3. Actual Tax Rates Levied for the 2018 Budget

Fund	Rate
Bartlett Bond and Int	0.00000
Bartlett General	47.95100
	<u>47.95100</u>

4. Final Assessed Valuation from November 1, 2017 Abstract 503,468

5. Personal Property excluding Watercraft for 2017 25,714

6. Gross Earning (Intangible) Tax Estimate 0.00

7. Neighborhood Revitalization District Valuation Subject to Rebates 0

8. 2017 Column (2016 Tax) Delq % for Bartlett General Fund 0.34 %

9. 2017 Column (2016 Tax) Delq % for Special Assessments 0.00 %

Tax Increment Financing - TIF:

TIF Base Assessed Valuation 0

TIF Current Assessed Valuation 0

Note:



If you have any Recreation Commissions funds listed on this page, please send a copy of this page to the Recreation Commission.

06/06/2018

Date

Peggy Muir
Provided by

LABETTE COUNTY

Name of County

Edna City

Municipality

1. Estimated Assessed Valuation Information as of July 1, 2018

	Estimated Assd Valuation	Territory Added	Property With Changed Use
Real Estate	1,155,836	0	12,389
Personal Property	34,114	0	0
Oil and Gas	0	0	0
State Assessed Utilities	194,483	0	0
Severed Minerals	0	0	0
Total	1,384,433	0	12,389
New Improvements	21,823	0	
Remodel	5,653	0	

2. Personal Property excluding Watercraft 34,114

3. Actual Tax Rates Levied for the 2018 Budget

Fund	Rate
Edna Bond and Interest	11.91900
Edna Employee Benefits	4.36500
Edna General	60.08200
Edna Library	2.76500
	<u>79.13100</u>

4. Final Assessed Valuation from November 1, 2017 Abstract 1,350,395

5. Personal Property excluding Watercraft for 2017 43,380

6. Gross Earning (Intangible) Tax Estimate 0.00

7. Neighborhood Revitalization District Valuation Subject to Rebates 0

8. 2017 Column (2016 Tax) Delq % for Edna General Fund 2.47 %

9. 2017 Column (2016 Tax) Delq % for Special Assessments 65.08 %

Tax Increment Financing - TIF:

TIF Base Assessed Valuation 0

TIF Current Assessed Valuation 0

Note:



If you have any Recreation Commissions funds listed on this page, please send a copy of this page to the Recreation Commission.

06/06/2018

Date

Peggy M. ...
Provided by

LABETTE COUNTY

Name of County

Labette City

Municipality

1. Estimated Assessed Valuation Information as of July 1, 2018

	Estimated Assd Valuation	Territory Added	Property With Changed Use
Real Estate	115,800	0	0
Personal Property	732	0	0
Oil and Gas	0	0	0
State Assessed Utilities	131,764	0	0
Severed Minerals	0	0	0
Total	248,296	0	0
New Improvements	0	0	
Remodel	0	0	

2. Personal Property excluding Watercraft 732

3. Actual Tax Rates Levied for the 2018 Budget

Fund	Rate
Labette General	6.90800
	6.90800

4. Final Assessed Valuation from November 1, 2017 Abstract 233,050

5. Personal Property excluding Watercraft for 2017 744

6. Gross Earning (Intangible) Tax Estimate 0.00

7. Neighborhood Revitalization District Valuation Subject to Rebates 0

8. 2017 Column (2016 Tax) Delq % for Labette General Fund 3.80 %

9. 2017 Column (2016 Tax) Delq % for Special Assessments 0.00 %

Tax Increment Financing - TIF:

TIF Base Assessed Valuation 0

TIF Current Assessed Valuation 0

Note:



If you have any Recreation Commissions funds listed on this page, please send a copy of this page to the Recreation Commission.

06/06/2018

Date

Peggy M. ...
Provided by

LABETTE COUNTY

Name of County

Mound Valley City

Municipality

1. Estimated Assessed Valuation Information as of July 1, 2018

	Estimated Assd Valuation	Territory Added	Property With Changed Use
Real Estate	1,032,228	0	48,896
Personal Property	26,079	0	0
Oil and Gas	0	0	0
State Assessed Utilities	216,183	0	0
Severed Minerals	54	0	0
Total	1,274,544	0	48,896
New Improvements	0	0	
Remodel	1,817	0	

2. Personal Property excluding Watercraft 26,079

3. Actual Tax Rates Levied for the 2018 Budget

Fund	Rate
Mound Valley General	65.38400
	65.38400

4. Final Assessed Valuation from November 1, 2017 Abstract 1,211,830

5. Personal Property excluding Watercraft for 2017 28,494

6. Gross Earning (Intangible) Tax Estimate 0.00

7. Neighborhood Revitalization District Valuation Subject to Rebates 0

8. 2017 Column (2016 Tax) Delq % for Mound Valley General Fund 7.65 %

9. 2017 Column (2016 Tax) Delq % for Special Assessments 0.00 %

Tax Increment Financing - TIF:

TIF Base Assessed Valuation 0

TIF Current Assessed Valuation 0

Note:



If you have any Recreation Commissions funds listed on this page, please send a copy of this page to the Recreation Commission.

06/06/2018

Date

Peggy Minor
Provided by

LABETTE COUNTY

Name of County

Wildcat Extension District #14

Extension District

1. Estimated Assessed Valuation Information as of July 1, 2018

	Estimated Assd Valuation	Territory Added	Property With Changed Use
Real Estate	103,943,184	0	489,023
Personal Property	3,346,996	0	0
Oil and Gas	1,592,079	0	0
State Assessed Utilities	25,414,437	0	0
Severed Minerals	67,230	0	0
Total	134,363,926	0	489,023
New Improvements	2,139,814	0	
Remodel	0	0	

2. Personal Property excluding Watercraft 4,939,075

3. Actual Tax Rates Levied for the 2018 Budget

Fund	Rate
Wildcat Extension District #14	1.32900
	<u>1.32900</u>

4. Final Assessed Valuation from November 1, 2017 Abstract 129,282,683

5. Personal Property excluding Watercraft for 2017 5,329,524

6. Gross Earning (Intangible) Tax Estimate 0.00

7. Neighborhood Revitalization District Valuation Subject to Rebates 0

8. 2017 Column (2016 Tax) Delq % for Wildcat Extension District #14 Fund 2.26 %

Tax Increment Financing - TIF:

TIF Base Assessed Valuation	<u>0</u>
TIF Current Assessed Valuation	<u>0</u>

Note:



06/14/2018
Date

Peggy Minor
Provided by
LABETTE COUNTY
Name of County

Fire District LB 9

Fire District

1. Estimated Assessed Valuation Information as of July 1, 2018

	Estimated Assd Valuation	Territory Added	Property With Changed Use
Real Estate	4,682,935	0	0
Personal Property	128,599	0	0
Oil and Gas	122,658	0	0
State Assessed Utilities	1,090,642	0	0
Severed Minerals	2,901	0	0
Total	6,027,735	0	0
New Improvements	6,288	0	
Remodel	0	0	

2. Personal Property excluding Watercraft 251,257

3. Actual Tax Rates Levied for the 2018 Budget

Fund	Rate
Labette 9 Fire	3.70200
	3.70200

4. Final Assessed Valuation from November 1, 2017 Abstract 5,929,627

5. Personal Property excluding Watercraft for 2017 273,802

6. Gross Earning (Intangible) Tax Estimate 0.00

7. Neighborhood Revitalization District Valuation Subject to Rebates 0

8. 2017 Column (2016 Tax) Delq % for Labette 9 Fire Fund 1.21 %

Tax Increment Financing - TIF:

TIF Base Assessed Valuation 0

TIF Current Assessed Valuation 0

Note:



06/06/2018
Date

Debbie M. Mui
Provided by

LABETTE COUNTY
Name of County

SEK R Library

Library

1. Estimated Assessed Valuation Information as of July 1, 2018

	Estimated Assd Valuation	Territory Added	Property With Changed Use
Real Estate	44,220,028	0	42,817
Personal Property	1,207,638	0	0
Oil and Gas	1,588,427	0	0
State Assessed Utilities	16,384,720	0	0
Severed Minerals	66,522	0	0
Total	63,467,335	0	42,817
New Improvements	332,338	0	
Remodel	0	0	

2. Personal Property excluding Watercraft 2,796,065

3. Actual Tax Rates Levied for the 2018 Budget

Fund	Rate
SEK Library Employee Ben	0.08200
SEK Library General	1.44100
	1.52300

4. Final Assessed Valuation from November 1, 2017 Abstract 60,543,173

5. Personal Property excluding Watercraft for 2017 2,893,604

6. Gross Earning (Intangible) Tax Estimate 0.00

7. Neighborhood Revitalization District Valuation Subject to Rebates 0

8. 2017 Column (2016 Tax) Delq % for SEK Library General Fund 1.24 %

Tax Increment Financing - TIF:

TIF Base Assessed Valuation	<u>0</u>
TIF Current Assessed Valuation	<u>0</u>

Note:



06/06/2018
Date

Peggy M. ...
Provided by
LABETTE COUNTY
Name of County

Neosho Drainage Dist

Other

1. Estimated Assessed Valuation Information as of July 1, 2018

	Estimated Assd Valuation	Territory Added	Property With Changed Use
Real Estate	130,014	0	0
Personal Property	0	0	0
Oil and Gas	0	0	0
State Assessed Utilities	22,136	0	0
Severed Minerals	0	0	0
Total	152,150	0	0
New Improvements	0	0	
Remodel	0	0	

2. Personal Property excluding Watercraft 0

3. Actual Tax Rates Levied for the 2018 Budget

Fund	Rate
Neosho Drainage Dist	89.61600
	<u>89.61600</u>

4. Final Assessed Valuation from November 1, 2017 Abstract 141,358

5. Personal Property excluding Watercraft for 2017 0

6. Gross Earning (Intangible) Tax Estimate 0.00

7. Neighborhood Revitalization District Valuation Subject to Rebates 0

8. 2017 Column (2016 Tax) Delq % for Neosho Drainage Dist Fund 0.00 %

Tax Increment Financing - TIF:

TIF Base Assessed Valuation 0

TIF Current Assessed Valuation 0

Note:



06/06/2018
Date

Peggy M. Choi
Provided by

LABETTE COUNTY
Name of County

Labette CC General

Other

1. Estimated Assessed Valuation Information as of July 1, 2018

	Estimated Assd Valuation	Territory Added	Property With Changed Use
Real Estate	103,943,184	0	489,023
Personal Property	3,346,996	0	0
Oil and Gas	1,592,079	0	0
State Assessed Utilities	25,414,437	0	0
Severed Minerals	67,230	0	0
Total	134,363,926	0	489,023
New Improvements	2,139,814	0	
Remodel	0	0	

2. Personal Property excluding Watercraft 4,939,075

3. Actual Tax Rates Levied for the 2018 Budget

Fund	Rate
Labette CC Adult Ed	0.40000
Labette CC General	35.01800
	<u>35.41800</u>

4. Final Assessed Valuation from November 1, 2017 Abstract 129,282,683

5. Personal Property excluding Watercraft for 2017 5,329,524

6. Gross Earning (Intangible) Tax Estimate 0.00

7. Neighborhood Revitalization District Valuation Subject to Rebates 2,030,257

8. 2017 Column (2016 Tax) Delq % for Labette CC General Fund 2.26 %

Tax Increment Financing - TIF:

TIF Base Assessed Valuation	<u>0</u>
TIF Current Assessed Valuation	<u>0</u>

Note:



06/14/2018
Date

Peggy M. ...
Provided by
LABETTE COUNTY
Name of County

LB/HA Watershed

Other

1. Estimated Assessed Valuation Information as of July 1, 2018

	Estimated Assd Valuation	Territory Added	Property With Changed Use
Real Estate	23,360,137	0	15,166
Personal Property	612,824	0	0
Oil and Gas	284,774	0	0
State Assessed Utilities	7,907,499	0	0
Severed Minerals	15,747	0	0
Total	32,180,981	0	15,166
New Improvements	193,521	0	
Remodel	0	0	

2. Personal Property excluding Watercraft 897,598

3. Actual Tax Rates Levied for the 2018 Budget

Fund	Rate
LB/HA Watershed	2.80000
	<u>2.80000</u>

4. Final Assessed Valuation from November 1, 2017 Abstract 30,661,502

5. Personal Property excluding Watercraft for 2017 953,276

6. Gross Earning (Intangible) Tax Estimate 0.00

7. Neighborhood Revitalization District Valuation Subject to Rebates 0

8. 2017 Column (2016 Tax) Delq % for LB/HA Watershed Fund 0.90 %

Tax Increment Financing - TIF:

TIF Base Assessed Valuation 0

TIF Current Assessed Valuation 0

Note:



06/06/2018
Date

Peggy Menor
Provided by
LABETTE COUNTY
Name of County

USD 247

School District

1. Estimated Assessed Valuation Information as of July 1, 2018

	Estimated Assd Valuation	School Exemption	USD General Fund	USD Capital Outlay
Real Estate	94,827	3,549	91,278	0
Personal Property	0	0	0	
Oil and Gas	6,602	0	6,602	
State Assessed Utilities	27,657	0	27,657	
Severed Minerals	240	0	240	
Total	129,326	3,549	125,777	0
New Improvements	0	0		
Remodel	0	0		

2. Personal Property excluding Watercraft 6,602

3. Actual Tax Rates Levied for the 2018 Budget

Fund	Rate
USD 247 Capital Outlay	8.00000
USD 247 General	20.00000
USD 247 General Splm	20.89700
	48.89700

4. Final Assessed Valuation from November 1, 2017 Abstract 124,677

5. Personal Property excluding Watercraft for 2017 10,126

6. Gross Earning (Intangible) Tax Estimate 0.00

7. Neighborhood Revitalization District Valuation Subject to Rebates 0

8. 2017 Column (2016 Tax) Delq % for USD 247 General Splm Fund 2.07 %

Tax Increment Financing - TIF:

TIF Base Assessed Valuation 0

TIF Current Assessed Valuation 0

Note:



If you have any Recreation Commissions funds listed on this page, please send a copy of this page to the Recreation Commission.

06/06/2018
Date

Jagay Minor
Provided by
LABETTE COUNTY
Name of County

USD 447

School District

1. Estimated Assessed Valuation Information as of July 1, 2018

	Estimated Assd Valuation	School Exemption	USD General Fund	USD Capital Outlay
Real Estate	25,666	4,600	21,066	0
Personal Property	0	0	0	
Oil and Gas	0	0	0	
State Assessed Utilities	2,586	0	2,586	
Severed Minerals	0	0	0	
Total	28,252	4,600	23,652	0
New Improvements	0	0		
Remodel	0	0		

2. Personal Property excluding Watercraft 0

3. Actual Tax Rates Levied for the 2018 Budget

Fund	Rate
USD 447 Bond & Interest	0.00000
USD 447 Capital Outlay	5.48500
USD 447 General	20.00000
USD 447 General Splm	16.06000
USD 447 Recreation	2.99900
	44.54400

4. Final Assessed Valuation from November 1, 2017 Abstract 28,056

5. Personal Property excluding Watercraft for 2017 0

6. Gross Earning (Intangible) Tax Estimate 0.00

7. Neighborhood Revitalization District Valuation Subject to Rebates 0

8. 2017 Column (2016 Tax) Delq % for USD 447 General Fund 0.00 %

Tax Increment Financing - TIF:

TIF Base Assessed Valuation 0

TIF Current Assessed Valuation 0

Note:



If you have any Recreation Commissions funds listed on this page, please send a copy of this page to the Recreation Commission.

06/06/2018

Date

Jenny M. ...
Provided by

LABETTE COUNTY

Name of County

USD 503

School District

1. Estimated Assessed Valuation Information as of July 1, 2018

	Estimated Assd Valuation	School Exemption	USD General Fund	USD Capital Outlay
Real Estate	44,645,787	8,726,109	35,919,678	
Personal Property	1,377,175	15,506	1,361,669	
Oil and Gas	16,804	0	16,804	
State Assessed Utilities	9,766,086	0	9,766,086	
Severed Minerals	5,490	0	5,490	
Total	55,811,342	8,741,615	47,069,727	
New Improvements	1,600,237	0		
Remodel	0	0		

2. Personal Property excluding Watercraft 1,393,979

3. Actual Tax Rates Levied for the 2018 Budget

Fund	Rate
USD 503 Bond & Interest	11.83300
USD 503 Capital Outlay	2.00300
USD 503 General	20.00000
USD 503 Recreation	5.50000
USD 503 Recreation Ben	1.00000
USD 503 Supplemental Gen	20.04400
	60.38000

4. Final Assessed Valuation from November 1, 2017 Abstract 53,777,140

5. Personal Property excluding Watercraft for 2017 1,666,331

6. Gross Earning (Intangible) Tax Estimate 0.00

7. Neighborhood Revitalization District Valuation Subject to Rebates 1,942,864

8. 2017 Column (2016 Tax) Delq % for USD 503 Supplemental Gen Fund 2.87 %

Tax Increment Financing - TIF:

TIF Base Assessed Valuation	<u>0</u>
TIF Current Assessed Valuation	<u>0</u>

Note:



If you have any Recreation Commissions funds listed on this page, please send a copy of this page to the Recreation Commission.

06/14/2018
Date

Peggy Minor
Provided by
LABETTE COUNTY
Name of County

USD 504

School District

1. Estimated Assessed Valuation Information as of July 1, 2018

	Estimated Assd Valuation	School Exemption	USD General Fund	USD Capital Outlay
Real Estate	8,433,684	1,940,375	6,493,309	0
Personal Property	209,578	12,865	196,713	
Oil and Gas	4,113	0	4,113	
State Assessed Utilities	4,168,834	0	4,168,834	
Severed Minerals	1,197	0	1,197	
Total	12,817,406	1,953,240	10,864,166	0
New Improvements	26,357	0		
Remodel	0	0		

2. Personal Property excluding Watercraft 213,691

3. Actual Tax Rates Levied for the 2018 Budget

Fund	Rate
USD 504 Bond & Interest	5.24900
USD 504 Capital Outlay	8.00000
USD 504 General	20.00000
USD 504 General Splm	17.69200
USD 504 Recreation	2.00000
	52.94100

4. Final Assessed Valuation from November 1, 2017 Abstract 12,510,643

5. Personal Property excluding Watercraft for 2017 198,652

6. Gross Earning (Intangible) Tax Estimate 0.00

7. Neighborhood Revitalization District Valuation Subject to Rebates 62,050

8. 2017 Column (2016 Tax) Delq % for USD 504 General Fund 2.64 %

Tax Increment Financing - TIF:

TIF Base Assessed Valuation	<u>0</u>
TIF Current Assessed Valuation	<u>0</u>

Note:



If you have any Recreation Commissions funds listed on this page, please send a copy of this page to the Recreation Commission.

06/06/2018
Date

Peggy Minor
Provided by
LABETTE COUNTY
Name of County

USD 505

School District

1. Estimated Assessed Valuation Information as of July 1, 2018

	Estimated Assd Valuation	School Exemption	USD General Fund	USD Capital Outlay
Real Estate	5,846,427	1,431,191	4,415,236	0
Personal Property	145,673	8,454	137,219	
Oil and Gas	2,320	0	2,320	
State Assessed Utilities	2,476,396	0	2,476,396	
Severed Minerals	3,609	0	3,609	
Total	8,474,425	1,439,645	7,034,780	0
New Improvements	185,292	0		
Remodel	0	0		

2. Personal Property excluding Watercraft 147,993

3. Actual Tax Rates Levied for the 2018 Budget

Fund	Rate
USD 505 Bond & Interest	2.26100
USD 505 Capital Outlay	8.00000
USD 505 General	20.00000
USD 505 General Splm	33.40700
USD 505 Recreation	0.00000
	63.66800

4. Final Assessed Valuation from November 1, 2017 Abstract 7,857,126

5. Personal Property excluding Watercraft for 2017 152,121

6. Gross Earning (Intangible) Tax Estimate 0.00

7. Neighborhood Revitalization District Valuation Subject to Rebates 12,825

8. 2017 Column (2016 Tax) Delq % for USD 505 General Splm Fund 3.97 %

Tax Increment Financing - TIF:

TIF Base Assessed Valuation 0

TIF Current Assessed Valuation 0

Note:



If you have any Recreation Commissions funds listed on this page, please send a copy of this page to the Recreation Commission.

06/06/2018

Date

Peggy Meier
Provided by

LABETTE COUNTY

Name of County

USD 506

School District

1. Estimated Assessed Valuation Information as of July 1, 2018

	Estimated Assd Valuation	School Exemption	USD General Fund	USD Capital Outlay
Real Estate	44,896,793	6,910,690	37,986,103	56,315
Personal Property	1,614,570	62,853	1,551,717	
Oil and Gas	1,562,240	0	1,562,240	
State Assessed Utilities	8,972,878	0	8,972,878	
Severed Minerals	56,694	0	56,694	
Total	57,103,175	6,973,543	50,129,632	56,315
New Improvements	327,928	0		
Remodel	0	0		

2. Personal Property excluding Watercraft 3,176,810

3. Actual Tax Rates Levied for the 2018 Budget

Fund	Rate
USD 506 Bond & Interest	5.13000
USD 506 Capital Outlay	7.99700
USD 506 General	20.00000
USD 506 General Splm	16.84100
	<u>49.96800</u>

4. Final Assessed Valuation from November 1, 2017 Abstract 54,985,041

5. Personal Property excluding Watercraft for 2017 3,302,294

6. Gross Earning (Intangible) Tax Estimate 0.00

7. Neighborhood Revitalization District Valuation Subject to Rebates 12,516

8. 2017 Column (2016 Tax) Delq % for USD 506 General Fund 1.32 %

Tax Increment Financing - TIF:

TIF Base Assessed Valuation 0

TIF Current Assessed Valuation 0

Note:



If you have any Recreation Commissions funds listed on this page, please send a copy of this page to the Recreation Commission.

06/06/2018

Date

Peggy Minor
Provided by

LABETTE COUNTY

Name of County

Canada Twp

Township

1. Estimated Assessed Valuation Information as of July 1, 2018

	Estimated Assd Valuation	3rd Class City	Property With Changed Use
Real Estate	1,848,120	0	0
Personal Property	50,711	0	0
Oil and Gas	310,118	0	0
State Assessed Utilities	482,265	0	0
Severed Minerals	12,249	0	0
Total	2,703,463	0	0
New Improvements	4,960	0	
Remodel	0	0	

2. Personal Property excluding Watercraft 360,829

3. Actual Tax Rates Levied for the 2018 Budget

Fund	Rate
Canada General	6.31900
	<u>6.31900</u>

4. Final Assessed Valuation from November 1, 2017 Abstract 2,588,798

5. Personal Property excluding Watercraft for 2017 342,040

6. Gross Earning (Intangible) Tax Estimate 0.00

7. Neighborhood Revitalization District Valuation Subject to Rebates 0

8. 2017 Column (2016 Tax) Delq % for Canada General Fund 1.05 %

Tax Increment Financing - TIF:

TIF Base Assessed Valuation 0

TIF Current Assessed Valuation 0

Note:



06/06/2018
Date

Peggy Minor
Provided by
LABETTE COUNTY
Name of County

Elm Grove Twp
Township

Elm Grove (Edna)
3rd Class City

1. Estimated Assessed Valuation Information as of July 1, 2018

	Estimated Assd Valuation	3rd Class City	Property With Changed Use
Real Estate	2,783,675	1,155,836	3,350
Personal Property	105,419	34,114	0
Oil and Gas	61,177	0	0
State Assessed Utilities	339,237	194,483	0
Severed Minerals	6,648	0	0
Total	3,296,156	1,384,433	3,350
New Improvements	588	21,823	
Remodel	0	0	

2. Personal Property excluding Watercraft 200,710

3. Actual Tax Rates Levied for the 2018 Budget

Fund	Rate
Elm Grove General	0.80100
	0.80100

4. Final Assessed Valuation from November 1, 2017 Abstract 4,550,485

5. Personal Property excluding Watercraft for 2017 226,347

6. Gross Earning (Intangible) Tax Estimate 0.00

7. Neighborhood Revitalization District Valuation Subject to Rebates 0

8. 2017 Column (2016 Tax) Delq % for Elm Grove General Fund 1.25 %

Tax Increment Financing - TIF:

TIF Base Assessed Valuation 0

TIF Current Assessed Valuation 0

Note:



06/06/2018
Date

Peggy Minor
Provided by
LABETTE COUNTY
Name of County

Fairview Twp
Township

Fairview(AltamontAnx)
3rd Class City

1. Estimated Assessed Valuation Information as of July 1, 2018

	Estimated Assd Valuation	3rd Class City	Property With Changed Use
Real Estate	2,051,821	0	3,422
Personal Property	33,193	0	0
Oil and Gas	396	0	0
State Assessed Utilities	675,728	546,502	0
Severed Minerals	2,268	0	0
Total	2,763,406	546,502	3,422
New Improvements	32,593	678	
Remodel	0	0	

2. Personal Property excluding Watercraft 33,589

3. Actual Tax Rates Levied for the 2018 Budget

Fund	Rate
Fairview General	4.16500
	4.16500

4. Final Assessed Valuation from November 1, 2017 Abstract 3,119,837

5. Personal Property excluding Watercraft for 2017 35,277

6. Gross Earning (Intangible) Tax Estimate 0.00

7. Neighborhood Revitalization District Valuation Subject to Rebates 0

8. 2017 Column (2016 Tax) Delq % for Fairview General Fund 0.21 %

Tax Increment Financing - TIF:

TIF Base Assessed Valuation 0

TIF Current Assessed Valuation 0

Note:



06/06/2018
Date

Peggy Minor
Provided by
LABETTE COUNTY
Name of County

Hackberry Twp

Hackberry (Bartlett)

Township

3rd Class City

1. Estimated Assessed Valuation Information as of July 1, 2018

	Estimated Assd Valuation	3rd Class City	Property With Changed Use
Real Estate	2,493,308	392,584	1,758
Personal Property	64,815	21,729	0
Oil and Gas	7,300	0	0
State Assessed Utilities	409,562	78,461	0
Severed Minerals	879	0	0
Total	2,975,864	492,774	1,758
New Improvements	21,213	6,495	
Remodel	0	0	

2. Personal Property excluding Watercraft 93,844

3. Actual Tax Rates Levied for the 2018 Budget

Fund	Rate
Hackberry General	<u>4.73800</u>
	4.73800

4. Final Assessed Valuation from November 1, 2017 Abstract 3,332,824

5. Personal Property excluding Watercraft for 2017 88,487

6. Gross Earning (Intangible) Tax Estimate 0.00

7. Neighborhood Revitalization District Valuation Subject to Rebates 0

8. 2017 Column (2016 Tax) Delq % for Hackberry General Fund 0.36 %

Tax Increment Financing - TIF:

TIF Base Assessed Valuation 0

TIF Current Assessed Valuation 0

Note:



06/06/2018
Date

Peggy Merin
Provided by
LABETTE COUNTY
Name of County

Howard Twp

Township

1. Estimated Assessed Valuation Information as of July 1, 2018

	Estimated Assd Valuation	3rd Class City	Property With Changed Use
Real Estate	1,986,753	0	6,990
Personal Property	64,156	0	0
Oil and Gas	265,422	0	0
State Assessed Utilities	182,117	0	0
Severed Minerals	13,443	0	0
Total	2,511,891	0	6,990
New Improvements	19,072	0	
Remodel	0	0	

2. Personal Property excluding Watercraft 329,578

3. Actual Tax Rates Levied for the 2018 Budget

Fund	Rate
Howard General	2.15300
	2.15300

4. Final Assessed Valuation from November 1, 2017 Abstract 2,414,390

5. Personal Property excluding Watercraft for 2017 328,473

6. Gross Earning (Intangible) Tax Estimate 0.00

7. Neighborhood Revitalization District Valuation Subject to Rebates 0

8. 2017 Column (2016 Tax) Delq % for Howard General Fund 2.60 %

Tax Increment Financing - TIF:

TIF Base Assessed Valuation 0

TIF Current Assessed Valuation 0

Note:



06/06/2018
Date

Peggy Minor
Provided by
LABETTE COUNTY
Name of County

Labette Twp

Labette(AltamontAnx)

Township

3rd Class City

1. Estimated Assessed Valuation Information as of July 1, 2018

	Estimated Assd Valuation	3rd Class City	Property With Changed Use
Real Estate	2,745,505	1,303	2,628
Personal Property	72,947	75	0
Oil and Gas	29,832	0	0
State Assessed Utilities	471,007	797	0
Severed Minerals	2,187	0	0
Total	3,321,478	2,175	2,628
New Improvements	46,948	0	
Remodel	0	0	

2. Personal Property excluding Watercraft 102,854

3. Actual Tax Rates Levied for the 2018 Budget

Fund	Rate
Labette General	3.35200
	3.35200

4. Final Assessed Valuation from November 1, 2017 Abstract 3,117,674

5. Personal Property excluding Watercraft for 2017 107,530

6. Gross Earning (Intangible) Tax Estimate 0.00

7. Neighborhood Revitalization District Valuation Subject to Rebates 0

8. 2017 Column (2016 Tax) Delq % for Labette General Fund 1.51 %

Tax Increment Financing - TIF:

TIF Base Assessed Valuation 0

TIF Current Assessed Valuation 0

Note:



06/06/2018
Date

Jeggy Minor
Provided by
LABETTE COUNTY
Name of County

Liberty Twp

Liberty(LabetteCity)

Township

3rd Class City

1. Estimated Assessed Valuation Information as of July 1, 2018

	Estimated Assd Valuation	3rd Class City	Property With Changed Use
Real Estate	3,577,345	115,800	68,074
Personal Property	58,463	732	0
Oil and Gas	0	0	0
State Assessed Utilities	1,529,390	131,764	0
Severed Minerals	627	0	0
Total	5,165,825	248,296	68,074
New Improvements	78,424	0	
Remodel	0	0	

2. Personal Property excluding Watercraft 59,195

3. Actual Tax Rates Levied for the 2018 Budget

Fund	Rate
Liberty General	4.51500
	<u>4.51500</u>

4. Final Assessed Valuation from November 1, 2017 Abstract 4,950,515

5. Personal Property excluding Watercraft for 2017 41,811

6. Gross Earning (Intangible) Tax Estimate 0.00

7. Neighborhood Revitalization District Valuation Subject to Rebates 0

8. 2017 Column (2016 Tax) Delq % for Liberty General Fund 0.61 %

Tax Increment Financing - TIF:

TIF Base Assessed Valuation 0

TIF Current Assessed Valuation 0

Note:



06/06/2018
Date

Peggy Minor
Provided by
LABETTE COUNTY
Name of County

Montana Twp
Township

1. Estimated Assessed Valuation Information as of July 1, 2018

	Estimated Assd Valuation	3rd Class City	Property With Changed Use
Real Estate	1,383,669	0	1,325
Personal Property	21,255	0	0
Oil and Gas	2,185	0	0
State Assessed Utilities	702,233	0	0
Severed Minerals	90	0	0
Total	2,109,432	0	1,325
New Improvements	477	0	
Remodel	0	0	

2. Personal Property excluding Watercraft 23,440

3. Actual Tax Rates Levied for the 2018 Budget

Fund	Rate
Montana General	5.56800
	<u>5.56800</u>

4. Final Assessed Valuation from November 1, 2017 Abstract 2,014,530

5. Personal Property excluding Watercraft for 2017 16,165

6. Gross Earning (Intangible) Tax Estimate 0.00

7. Neighborhood Revitalization District Valuation Subject to Rebates 0

8. 2017 Column (2016 Tax) Delq % for Montana General Fund 0.70 %

Tax Increment Financing - TIF:

TIF Base Assessed Valuation 0



TIF Current Assessed Valuation 0


Note:



06/06/2018
Date

Jessy Minor
Provided by
LABETTE COUNTY
Name of County

Mound Valley Twp Township	Md Valley(Md Valley) 3rd Class City	
1. Estimated Assessed Valuation Information as of July 1, 2018		
	Estimated Assd Valuation	3rd Class City Property With Changed Use
Real Estate	2,949,383	1,032,228
Personal Property	151,573	26,079
Oil and Gas	323,343	0
State Assessed Utilities	695,115	216,183
Severed Minerals	4,080	54
Total	4,123,494	1,274,544
New Improvements	144	0
Remodel	0	0
2. Personal Property excluding Watercraft		500,995
3. Actual Tax Rates Levied for the 2018 Budget		
Fund		Rate
Mound Valley General		2.66600
		2.66600
4. Final Assessed Valuation from November 1, 2017 Abstract		5,072,696
5. Personal Property excluding Watercraft for 2017		489,867
6. Gross Earning (Intangible) Tax Estimate	0.00	
7. Neighborhood Revitalization District Valuation Subject to Rebates		0
8. 2017 Column (2016 Tax) Delq % for	Mound Valley General	Fund 3.35 %
Tax Increment Financing - TIF:		
TIF Base Assessed Valuation	0	
TIF Current Assessed Valuation	0	
Note:		
		
06/06/2018 Date	 Provided by LABETTE COUNTY Name of County	

Mount Pleasant Twp Township	Mt Pleasant(Altamont) 3rd Class City																																				
1. Estimated Assessed Valuation Information as of July 1, 2018																																					
	<table border="1" style="width:100%; border-collapse: collapse;"> <thead> <tr> <th style="width:30%;"></th> <th style="width:20%; text-align:center;">Estimated Assd Valuation</th> <th style="width:20%; text-align:center;">3rd Class City</th> <th style="width:30%; text-align:center;">Property With Changed Use</th> </tr> </thead> <tbody> <tr> <td>Real Estate</td> <td style="text-align:right;">1,963,260</td> <td style="text-align:right;">3,847,027</td> <td style="text-align:right;">3,271</td> </tr> <tr> <td>Personal Property</td> <td style="text-align:right;">64,041</td> <td style="text-align:right;">51,272</td> <td style="text-align:right;">0</td> </tr> <tr> <td>Oil and Gas</td> <td style="text-align:right;">36,501</td> <td style="text-align:right;">495</td> <td style="text-align:right;">0</td> </tr> <tr> <td>State Assessed Utilities</td> <td style="text-align:right;">717,537</td> <td style="text-align:right;">77,380</td> <td style="text-align:right;">0</td> </tr> <tr> <td>Severed Minerals</td> <td style="text-align:right;">0</td> <td style="text-align:right;">0</td> <td style="text-align:right;">0</td> </tr> <tr> <td>Total</td> <td style="text-align:right;">2,781,339</td> <td style="text-align:right;">3,976,174</td> <td style="text-align:right;">3,271</td> </tr> <tr> <td>New Improvements</td> <td style="text-align:right;">21,960</td> <td style="text-align:right;">24,876</td> <td></td> </tr> <tr> <td>Remodel</td> <td style="text-align:right;">0</td> <td style="text-align:right;">0</td> <td></td> </tr> </tbody> </table>		Estimated Assd Valuation	3rd Class City	Property With Changed Use	Real Estate	1,963,260	3,847,027	3,271	Personal Property	64,041	51,272	0	Oil and Gas	36,501	495	0	State Assessed Utilities	717,537	77,380	0	Severed Minerals	0	0	0	Total	2,781,339	3,976,174	3,271	New Improvements	21,960	24,876		Remodel	0	0	
	Estimated Assd Valuation	3rd Class City	Property With Changed Use																																		
Real Estate	1,963,260	3,847,027	3,271																																		
Personal Property	64,041	51,272	0																																		
Oil and Gas	36,501	495	0																																		
State Assessed Utilities	717,537	77,380	0																																		
Severed Minerals	0	0	0																																		
Total	2,781,339	3,976,174	3,271																																		
New Improvements	21,960	24,876																																			
Remodel	0	0																																			
2. Personal Property excluding Watercraft	<u>152,309</u>																																				
3. Actual Tax Rates Levied for the 2018 Budget																																					
Fund	Rate																																				
Mount Pleasant General	<u>2.99500</u>																																				
	2.99500																																				
4. Final Assessed Valuation from November 1, 2017 Abstract	<u>6,571,778</u>																																				
5. Personal Property excluding Watercraft for 2017	<u>153,651</u>																																				
6. Gross Earning (Intangible) Tax Estimate	<u>0.00</u>																																				
7. Neighborhood Revitalization District Valuation Subject to Rebates	<u>0</u>																																				
8. 2017 Column (2016 Tax) Delq % for	<u>Mount Pleasant General</u> Fund <u>1.09</u> %																																				
Tax Increment Financing - TIF:																																					
TIF Base Assessed Valuation	<u>0</u>																																				
TIF Current Assessed Valuation	<u>0</u>																																				
Note:																																					
																																					
<u>06/06/2018</u> Date	<u>Peggy Minor</u> Provided by LABETTE COUNTY Name of County																																				

Neosho Twp

Township

1. Estimated Assessed Valuation Information as of July 1, 2018

	Estimated Assd Valuation	3rd Class City	Property With Changed Use
Real Estate	1,725,564	0	0
Personal Property	38,164	0	0
Oil and Gas	18,459	0	0
State Assessed Utilities	3,835,649	0	0
Severed Minerals	5,793	0	0
Total	5,623,629	0	0
New Improvements	29,291	0	
Remodel	0	0	

2. Personal Property excluding Watercraft 56,623

3. Actual Tax Rates Levied for the 2018 Budget

Fund	Rate
Neosho General	4.19800
	<u>4.19800</u>

4. Final Assessed Valuation from November 1, 2017 Abstract 5,338,153

5. Personal Property excluding Watercraft for 2017 64,190

6. Gross Earning (Intangible) Tax Estimate 0.00

7. Neighborhood Revitalization District Valuation Subject to Rebates 0

8. 2017 Column (2016 Tax) Delq % for Neosho General Fund 1.25 %

Tax Increment Financing - TIF:

TIF Base Assessed Valuation 0

TIF Current Assessed Valuation 0

Note:



06/06/2018
Date

Peggy M...
Provided by

LABETTE COUNTY
Name of County

North Twp

Township

1. Estimated Assessed Valuation Information as of July 1, 2018

	Estimated Assd Valuation	3rd Class City	Property With Changed Use
Real Estate	5,144,551	0	0
Personal Property	113,313	0	0
Oil and Gas	0	0	0
State Assessed Utilities	1,710,715	0	0
Severed Minerals	822	0	0
Total	6,969,401	0	0
New Improvements	8,119	0	
Remodel	0	0	

2. Personal Property excluding Watercraft 113,313

3. Actual Tax Rates Levied for the 2018 Budget

Fund	Rate
North General	1.98200
	<u>1.98200</u>

4. Final Assessed Valuation from November 1, 2017 Abstract 6,719,668

5. Personal Property excluding Watercraft for 2017 114,310

6. Gross Earning (Intangible) Tax Estimate 0.00

7. Neighborhood Revitalization District Valuation Subject to Rebates 0

8. 2017 Column (2016 Tax) Delq % for North General Fund 1.64 %

Tax Increment Financing - TIF:

TIF Base Assessed Valuation 0

TIF Current Assessed Valuation 0

Note:



06/06/2018
Date

Peggy Minor
Provided by
LABETTE COUNTY
Name of County

Osage Twp

Township

1. Estimated Assessed Valuation Information as of July 1, 2018

	Estimated Assd Valuation	3rd Class City	Property With Changed Use
Real Estate	4,304,966	0	18,973
Personal Property	82,315	0	0
Oil and Gas	406,788	0	0
State Assessed Utilities	436,805	0	0
Severed Minerals	11,106	0	0
Total	5,241,980	0	18,973
New Improvements	34,107	0	
Remodel	0	0	

2. Personal Property excluding Watercraft 489,103

3. Actual Tax Rates Levied for the 2018 Budget

Fund	Rate
Osage General	7.16000
	<u>7.16000</u>

4. Final Assessed Valuation from November 1, 2017 Abstract 5,168,692

5. Personal Property excluding Watercraft for 2017 595,803

6. Gross Earning (Intangible) Tax Estimate 0.00

7. Neighborhood Revitalization District Valuation Subject to Rebates 0

8. 2017 Column (2016 Tax) Delq % for Osage General Fund 1.89 %

Tax Increment Financing - TIF:

TIF Base Assessed Valuation 0

TIF Current Assessed Valuation 0

Note:



06/06/2018

Date

Debra Minor
Provided by

LABETTE COUNTY

Name of County

Oswego Twp

Township

1. Estimated Assessed Valuation Information as of July 1, 2018

	Estimated Assd Valuation	3rd Class City	Property With Changed Use
Real Estate	1,922,932	0	3,940
Personal Property	53,753	0	0
Oil and Gas	1,928	0	0
State Assessed Utilities	1,361,522	0	0
Severed Minerals	2,811	0	0
Total	3,342,946	0	3,940
New Improvements	17,718	0	
Remodel	0	0	

2. Personal Property excluding Watercraft 55,681

3. Actual Tax Rates Levied for the 2018 Budget

Fund	Rate
Oswego General	2.90600
	2.90600

4. Final Assessed Valuation from November 1, 2017 Abstract 3,106,061

5. Personal Property excluding Watercraft for 2017 51,211

6. Gross Earning (Intangible) Tax Estimate 0.00

7. Neighborhood Revitalization District Valuation Subject to Rebates 0

8. 2017 Column (2016 Tax) Delq % for Oswego General Fund 1.14 %

Tax Increment Financing - TIF:

TIF Base Assessed Valuation 0

TIF Current Assessed Valuation 0

Note:



06/06/2018
Date

Peggy Minor
Provided by
LABETTE COUNTY
Name of County

Richland Twp
Township

1. Estimated Assessed Valuation Information as of July 1, 2018

	Estimated Assd Valuation	3rd Class City	Property With Changed Use
Real Estate	2,147,857	0	0
Personal Property	82,460	0	0
Oil and Gas	2,320	0	0
State Assessed Utilities	1,534,971	0	0
Severed Minerals	618	0	0
Total	3,768,226	0	0
New Improvements	3,941	0	
Remodel	0	0	

2. Personal Property excluding Watercraft 84,780

3. Actual Tax Rates Levied for the 2018 Budget

Fund	Rate
Richland General	1.42700
	1.42700

4. Final Assessed Valuation from November 1, 2017 Abstract 3,506,004

5. Personal Property excluding Watercraft for 2017 87,027

6. Gross Earning (Intangible) Tax Estimate 0.00

7. Neighborhood Revitalization District Valuation Subject to Rebates 0

8. 2017 Column (2016 Tax) Delq % for Richland General Fund 1.13 %

Tax Increment Financing - TIF:

TIF Base Assessed Valuation 0

TIF Current Assessed Valuation 0

Note:



06/06/2018
Date

Peggy Munn
Provided by

LABETTE COUNTY
Name of County

Walton Twp

Township

1. Estimated Assessed Valuation Information as of July 1, 2018

	Estimated Assd Valuation	3rd Class City	Property With Changed Use
Real Estate	4,682,935	0	0
Personal Property	128,599	0	0
Oil and Gas	122,658	0	0
State Assessed Utilities	1,090,642	0	0
Severed Minerals	2,901	0	0
Total	6,027,735	0	0
New Improvements	6,288	0	
Remodel	0	0	

2. Personal Property excluding Watercraft 251,257

3. Actual Tax Rates Levied for the 2018 Budget

Fund	Rate
Walton General	0.00000
	0.00000

4. Final Assessed Valuation from November 1, 2017 Abstract 5,929,627

5. Personal Property excluding Watercraft for 2017 273,802

6. Gross Earning (Intangible) Tax Estimate 0.00

7. Neighborhood Revitalization District Valuation Subject to Rebates 0

8. 2017 Column (2016 Tax) Delq % for Walton General Fund 0.00 %

Tax Increment Financing - TIF:

TIF Base Assessed Valuation 0

TIF Current Assessed Valuation 0

Note:



06/06/2018

Date

Jeggy M. ...

Provided by

LABETTE COUNTY

Name of County